

**NOTICE!!**

**These documents have been scanned!**

**Do not place un-scanned documents beneath this notice!**

**Do not remove this notice from this file!**

GPO Jacket No. 560-102  
Print Order 61540  
Rise Business Services, LLC  
Job=AZ15 5/9/2019



Box Number= AZ15027



Claim Begin-End: AMC431562-AMC431562

1 Initial Receipt



AZ15027-7

AMC431069-AMC431684

**AMCH**

**DATE CLOSED**

**REMARKS**

AMCH	DATE CLOSED	REMARKS
431562		

**United States Department of the Interior**  
**Bureau of Land Management**  
 LANDS/RECREATION & PLANNING  
 ONE N CENTRAL AVE  
 PHOENIX, AZ 85004 -2203  
 Phone: 602-417-9200

Receipt

No: 3280641

<b>Transaction #:</b> 3376895	
<b>Date of Transaction:</b> 04/24/2015	
<b>CUSTOMER:</b>	
	ROY E STEPHENS 3499 STRATFIELD DR NE ATLANTA,GA 30319-2530 US



LINE #	QTY	DESCRIPTION	REMARKS	UNIT PRICE	TOTAL
1	1.00	LOCATABLE MINERALS / MINING CLAIMS-NEW,UNADJUD, ONE OR MORE AUTH NOS / NEW MINING CLAIM PROCESSING FEE <b>CASES: AMC431562/\$20.00</b>		- n/a -	20.00
2	1.00	LOCATABLE MINERALS / MINING CLAIMS-NEW,UNADJUD, ONE OR MORE AUTH NOS / NEW MINING CLAIMS LOCATION FEE <b>CASES: AMC431562/\$37.00</b>		- n/a -	37.00
3	1.00	LOCATABLE MINERALS / MINING CLAIMS-NEW,UNADJUD, ONE OR MORE AUTH NOS / NEW MINING CLAIMS MAINTENANCE FEE <b>CASES: AMC431562/\$155.00</b>		- n/a -	155.00
<b>TOTAL:</b>					<b>\$212.00</b>

PAYMENT INFORMATION					
1	AMOUNT:	212.00	POSTMARKED:	04/20/2015	
	TYPE:	CHECK	RECEIVED:	04/23/2015	
	CHECK NO:	9445			
	NAME:	ROY STEPHENS, 3499 STRATFIELD DR NE ATLANTA GA 30319-2530 US			

REMARKS

This receipt was generated by the automated BLM Collections and Billing System and is a paper representation of a portion of the official electronic record contained therein.

**NOTICE!!**

**These documents have been scanned!**

**Do not place un-scanned documents beneath this notice!**

**Do not remove this notice from this file!**

GPO Jacket No. 560-102  
Print Order 61540  
Rise Business Services, LLC  
Job=AZ15 5/9/2019



Box Number= AZ15027



Claim Begin-End: AMC431562-AMC431562

2 Correspondence



AZ15027-7

AMC431069-AMC431684

Subject: Fwd:  
e: 1/30/2019 1:49:44 PM Eastern Standard Time  
From: rstep54332@aol.com  
To: RStep54332@aol.com

356566  
356554  
431569

From: rstep54332@aol.com  
Cc: rst@aol.com  
Sent: 1/30/2019 1:03:22 PM Eastern Standard Time  
Subject:

RECEIVED  
BLM AZ STATE OFFICE  
2019 FEB -14 P 3:33  
PHOENIX, ARIZONA

BLM

Dear Sir:

Jan 30, 2019  
Re: Affidavit of Annual Assessment Work

Our original filing to BLM was returned by BLM on Jan 3, 2019. we have been advised this occurred because of the "shutdown".

Attached is our re-filing of the Affidavit.

We enclose the original envelop in which the affidavit was sent - still unopened.

Also attached is a copy of the "Shipment Details" from the UPS.

These documents will show that we filled the necessary affidavit on Dec 21 on Jan 3 BLM returned the document un-opened.

We hope this document can now filed in the usual manner.

Very Truly Yours,

*Roy E. Stephens*  
Roy E. Stephens, President  
Advanced Engineering and Environmental Systems, Inc.  
3499 Stratfield Drive,  
Brookhaven, GA 30319  
404 262 0386

# Shipment Details

UPS STORE #3226  
 3522 ASHFORD DUNWOODY RD NE  
 ATLANTA, GA 30319-2002  
 (770) 234-0444

MMV  KAH6E9E

Print Date: Fri 18 Jan 2019  
 Shipper No: 88201F  
 Rate Type: Retail  
 Currency: USD

## Shipment Information

Sender	Recipient	Shipping Info
ROY STEPHENS 3522 ASHFORD DUNWOODY RD NE ATLANTA, GA 30319-2002 Tel: (404) 262-0386 Fax: (770) 234-0445 Business store3226@theupsstore.com	BLM 1 N CENTRAL AVE PHOENIX, AZ 85004-4414 Business	Ship Date: Fri 21 Dec 2018 Delivery Date: Wed 26 Dec 2018 EOD (Expected) Service / Zone: UPS 2nd Day CS Package Info: 15 x 12 x 75 in 0.080 lbs Actual 2.00 lbs Billed DimWt Customer Packed: 1
		Description: DOCS

Shipment Service Options	Billing	Drop-Off Location	Shipment Charges
E-mail Notification	Company Account (Prepaid)	THE UPS STORE #3226 3522 ASHFORD DUNWOODY RD NE ATLANTA, GA 30319-2002 US	UPS 2nd Day Cont. 33.54 Fuel Surcharge 2.26 Shipping Charges \$35.80 CMS Processing Fee \$0.20 Total Charges \$36.00

## Shipment Tracking and Reference Information

Tracking Information	Last Scan
Status: EXCEPTION Delivery Date: Thu 03 Jan 2019 EOD_PActualP Carrier Trk#: 1Z88201F0256372821 Shipment ID: MMVB6EKAH6E9E Location: Signed By: Ref1: Ref2:	01/03/2019 19:25:42 PHOENIX AZ US THE RECEIVER HAS CANCELLED THE PRODUCT ORDER AN  Tracking No: 1Z88201F0256372821  Shipment ID: MMVB6EKAH6E9E

Order/Item #  
 Ref# DR

RECEIVED  
 BLM AZ STATE OFFICE  
 2019 FEB -4 P 3:33  
 PHOENIX, ARIZONA



AMC356454  
356566  
431562

**Authorized Date**05/01/2017

**Instructions to Accounts** AZ BLM REFUND \$10, TO ROY STEPHENS, FOR OVERPAYMENT OF FEES, ON AMC356454, RECEIPT #3789316. RM

**Login ID**6222

**Entry Date**05/01/2017

**Total Amount**\$10.00

AMC 356454

356566

431562

TO: ERIC GONG  
BLM  
Arizona State Office  
One North Central Avenue  
Phoenix, AZ 85004 - 4427

March 11, 2017

Re: Advanced Energy and Environmental Inc.  
Camelot 1,2 & 3  
AMC 356454 - 356555  
Camelot 7,8 & 9  
AMC 356566 - 356568  
Camelot 4  
AMC 431562

Please file this attached Affidavit.

Also, please find \$10.00 check for payment of fee for filing.

Thank You,



Roy E. Stephens, President  
Advanced Energy and Environmental Systems, Inc.  
3499 Stratfield Drive  
Atlanta, Georgia 30319

PHOENIX, ARIZONA

2017 MAR 17 P 3:04

RECEIVED  
BLM / 7500 N CENTRAL AVENUE  
PHOENIX, ARIZONA



RECEIVED  
BLM ARIZONA OFFICE  
2017 MAR 17 P 3:04  
PHOENIX, ARIZONA

AFFIDAVIT

The State of Georgia )  
 ) S.S.  
County of DeKalb )

I, Roy E. Stephens of DeKalb County, Georgia, the President of Advanced Engineering and Environmental Systems, Inc., MAKE OATH AND SAY THAT the following facts are true to the best of my knowledge.

SUBSCRIBED AND SWORN TO  
BEFORE ME on the 27 day of February, 2017.

The aim of this document is to force Mr. Creighton F. Hampton 4408 W. Echo Lane, Glendale Arizona, 85302 to:

No 1. To cease to squat on the BLM mining claims of the true claim owner, which is [Advanced Engineering and Environmental Systems, Inc./Camelot] here after "Advanced".

A "NO Trespassing" notice has been served on Creighton F Hampton, demanding Squatters cease any physical contact with the true claims of Advanced.

No 2. to demand Creighton F. Hampton here after "Hampton" to cease as a Squatter and filing Squatter documents on the mining claims of true owner Advanced, listed below and:

No 3. to force Hampton to execute a release in favor of Advanced, a fully notarized release of any and all false claims, past or present that he may have filed on the mining claims of Advanced listed below.

No 4. To have the said false squatter claims, listed below, erased and to have said release executed and notarized in favor of Advanced, and said release to be delivered by certified mail to Advanced.

No 5. Hampton has filed government forms that states thereon that he is the "owner" of the mining claims listed below. This is a false statement and demand is herewith made that Hampton acknowledge he is a squatter, and to do so in writing. A "Affidavit of Labor" has nothing whatsoever to do with ownership of a mining claim.

No. 6. Hampton has filed no record of ownership on record at the legal depository of mining claims in Arizona: [Yavapai County AZ Recorder's Office], and a demand is herewith made that Hampton admit in writing that he has no mining claim recorded in Yavapai County Arizona Recorder's Court.

No 7. That Arizona Attorney Scott Donaldson visited the Phoenix Office of the BLM, and was advised that the BLM had made a mistake in transferring a claim, that affected Advanced, and that the error would be corrected. Advanced has a letter to that effect.

[For the reader): US government law, and Arizona State Law, give jurisdiction to local mining claims to the Recorder's Office in the various counties of the State. The mining clamant is required, by law, to send a recorded copy of the document to

the BLM. (The BLM merely functions in having a notice of a claim being filed). Hampton has filed no notice of a claim, as required, in either the BLM or the Recorder's Office of Yavapai County, Arizona. Since a Squatter has no claim, it is impossible for him to send a recorded copy of his claim to the BLM. Squatters have no claim.

No 8. Hampton has filed no notice of ownership in Yavapai County, hence he has not filed a mining claim with either the County or the US Government (BLM). Hampton has filed an Affidavit of labor that he did work on certain claims - he has no claims to work. No claim document has been filed with the Recorder's Court of Yavapai County, Arizona; hence a copy of a legitimate legal claim cannot be, and is not, filed with the BLM. Hampton does not file a claim, as squatters have no claim to file.

No 9. Records will show that Hampton has filed many forms of an "Affidavit of Labor", in which he has claimed himself as owner, and in these same filings Hampton has set out numerous Corporations, and unlisted Associations, and individuals as owners.. Many of these forms contained signatures that did not show the capacity of Hampton, and the many of the corporations listed by Hampton have no known address. On some, Hampton signed both sides of the forms as a principal. Also Hampton transferred by Quit Claim Deed certain mining claims and then transferred the claims out then back to himself. Hampton did not own any of these documents that he executed, and that he filed at Recorder's Court of Yavapai County. Not one single document that Hampton filed is authentic on the captioned claims below

No 10. On one occasion, on record, Hampton signed a Quit Claim deed for a mining claim to an individual, he signed for Mesa Holding Corporation, LLC. Hampton did not own the claim he signed for, did not transfer any claim to the corporation, and signed for the corporation. This document is filed in Yavapai Records' Court. There is no Mesa Holding Corporation, LLC listed in Arizona. Hampton signed as "owner" of the non-existent corporation. There is no record of this claim being assigned to Hampton. Hampton has no claims assigned to him recorded in Yavapai County. There is no one to sign a legitimate mining claim to Hampton, hence he is a squatter,

No 11. Unless Advanced has all claims cleared by Hampton; Advance has every intention of bringing a civil suit against Hampton, and seeking a criminal charge for filing a government form (Affidavit of Labor), in which Hampton states falsely under oath that he is owner of the mining claims owned by Advanced as set-out herein.

No 12. Hampton will be served with this affidavit. ... Advanced offers to RENT subject claims to Hampton herewith. This document will also be served on both the BLM and the Recorder's office of Yavapai County, and others.

The Mining Claims subject to this affidavit are:

"The seven (7) mining claims owned by Advanced Environmental and Engineering Systems, Inc. (Camelot), and Title legally filed continuously with both the BLM, and with the Recorder's Office, of Yavapai County, Arizona, from the years 2002 until the current filings of the above mining claims in 2016. Said claims having been filed continuously, by same stated true owner Advanced.

Hampton has NOT filed continuously or exclusively and as a squatter filed many different so-called owners. Hampton has no equitable 'right'.

RECEIVED  
CLERK'S OFFICE  
2017 MAR 17 P 3:04  
TUBERIX, ARIZONA

Fake mineral claim jumpers, also called squatters, sometimes pretend land not occupied by buildings to be abandoned.

Nothing further from this could be shown to prove that Advanced has been alive and active in past activities and that we are exercising now, for instance:

Our expenditures have been more than two Hundred Thousand Dollars (\$200.000) and continue currently.

We have three file cabinets filled with documents concerning our claims.

Some of the contacts and copies of correspondence in our files include: BLM, Yavapai County, US and Arizona governments and copies in our files of contacts with hundreds of various companies, and individuals.

Our company has spent many years working with plasma patents and tests.

Our company tests materials for strategic metals, and we have worked with GeorgiaTech for over ten (10) years, and have subjected our plasma tests, to be further defined, to many other fire tests, magnetic examinations and atomic absorption examinations, other than our plasma tests.

We have compensated our Arizona associate each month for 12 years. He has staked claims, for us, and has sent samples from our claims to us. . We have pictures of our local associate in our files of him carrying large buckets of ore materials in his arms. Material later sent to our plasma furnaces, we have two such furnaces, and one conventional furnace We have had patent consultants,

I have spent 100 per cent of my working hours for over 14 years working with our claims. Our company geologist has spent a large part of his time working with us for the past 14 years. One principal working with us has constructed a proto type furnace used for testing. We have worked with consultants.

No legitimate claim can be made that Advanced Energy and Environmental Systems, Inc. a Georgia Corporation is good standing, has been anything but active. Several of our people have visited our Arizona claims.

RECEIVED  
BLM & ENVIRONMENT  
2011 MAR 17 P 3:04  
PHOENIX, ARIZONA

I SWEAR OR AFFIRM THAT THE ABOVE AND FOREGOING REPRESENTATIONS ARE TRUE AND CORRECT TO THE BEST OF MY INFORMATION, KNOWLEDE AND BELIEF.


*Roy E Stephens*

February 27 2017 Roy E. Stephens,  
President,  
Advanced Energy and Environmetal Systems, Inc.

STATE OF GEORGIA  
COUNTY OF DEKALB

I, the undersigned Notary Public, do hereby affirm that Roy E. Stephens personally appeared before me on the 27 February, 2017 and signed the above Affidavit as his free and voluntary act and deed.

*Victor D. Proctor*  
Notary Public




RECEIVED  
DUPLICATE  
2017 MAR 17 P 3:04  
PHOENIX, ARIZONA

R. Stephens  
3499 Stratfield Dr.  
Atlanta, GA 30319

RECEIVED  
BLM AZ STATE OFFICE  
2017 MAR 17 P 2:58  
PHOENIX, ARIZONA

ATLANTA METRO 300

14 MAR 2017 PM 9 L



Mr Eric Gong  
BLM  
AZ State office  
One North Central Ave.  
Phoenix, AZ 85004-4427


85004-442700



R. Stephens  
349a Stratfield Dr.  
Atlanta, GA 30319

ATLANTA METRO 300

14 MAR 2017 PM 9 L




RECEIVED  
BLM AZ STATE OFFICE

2017 MAR 17 P 2:58

PHOENIX, ARIZONA

Mr Eric Mong  
BLM  
AZ State office  
One North Central Ave.  
Phoenix, AZ 85004-4427

85004-442700



**United States Department of the Interior**  
**Bureau of Land Management**  
 DIV OF LANDS, MINRLS & ENERGY  
 ONE N CENTRAL AVE  
 PHOENIX, AZ 85004 -4427  
 Phone: 602-417-9200

Receipt

No: 3789316

<b>Transaction #:</b> 3896608	
<b>Date of Transaction:</b> 03/20/2017	
CUSTOMER:	
ROY E STEPHENS 3499 STRATFIELD DR NE ATLANTA,GA 30319-2530 US	

LINE #	QTY	DESCRIPTION	REMARKS	UNIT PRICE	TOTAL
1	1.00	LOCATABLE MINERALS / MINING CLAIMS- NOT NEW-UNADJUD,ONE AUTH NO. ONLY / MINING CLAIM MONEY RECEIVED CASES: AMC356454/\$10.00	AFFIDAVIT	- n/a -	10.00
<b>TOTAL:</b>					<b>\$10.00</b>

*- RETURNS  
PROCESSED  
5/11/2017.  
RM*

PAYMENT INFORMATION			
1	AMOUNT:	10.00	POSTMARKED: 03/14/2017
	TYPE:	CHECK	RECEIVED: 03/17/2017
	CHECK NO:	1029	
	NAME:	STEPHENS, ROY 3499 STRATFIELD DR NE ATLANTA GA 30319-2530 US	

REMARKS

This receipt was generated by the automated BLM Collections and Billing System and is a paper representation of a portion of the official electronic record contained therein.

August 22, 2016

## Memo to Case File – AMC431562

August 10, 2015 - The first amendment was accepted because it was adjudicated as meeting minimum requirements to provide metes and bounds information.

August 20, 2015 – I received a phone call from Roy Stephens, president of Advanced Energy and Environmental Systems Inc., to insure receipt of the amendment. While I had accepted it, I told Mr. Stephens that more information could have been provided to maximize clarity. Mr. Stephens then filed an amendment on September 15, 2015, to provide that clarity. However, I filed that amendment with the assumption that the slight adjustment was made.

Early July 2016 - I was ready to send the casefile to Dockets when I reexamined the September 2015 amendment and realized it did not provide further clarity. Therefore, I called Mr. Stephens in July of 2016 before I filed the casefile in dockets to let him know that the September 2015 did not further clarify the issue and only the amendment of August 10<sup>th</sup> of 2015 would be accepted.

July 26, 2016 - Mr. Stephens filed another amendment that clarified the amendment of August 10, 2015. Since it was a fulfillment of the



original accepted amendment, I attached it on top of the August 2015 amendment without payment – based on the idea it was a furtherance of the original timely received amendment. I also took into consideration that Mr. Stephens was not notified of the slight clarification needed before his original 30 day response period ended.

Rod Ebert

Senior Land Law Examiner

Arizona State office

**SENDER: COMPLETE THIS SECTION**

- Complete items 1, 2, and 3. Also complete item 4 if Restricted Delivery is desired.
- Print your name and address on the reverse so that we can return the card to you.
- Attach this card to the back of the mailpiece, or on the front if space permits.

1. Article Addressed to:

ADVANCED ENERGY &  
 ENVIRONMENTAL SYSTEMS INC  
 3499 STRATFIELD DR  
 ATLANTA, GA 30319-2530  
 9310/ADJ/RE/AMC431562

2. Article Number

*(Transfer from service label)*

7014 0150 0000 5427 8536

**COMPLETE THIS SECTION ON DELIVERY**

A. Signature

X

Keith Tucker

 Agent Addressee

B. Received by (Printed Name)

RECEIVED  
BLM AZ STATE OFFICE

C. Date of Delivery

7-24

D. Is delivery address different from item 1?

 Yes

If YES, enter delivery address below:

 No

2015 JUL 28 P 3:29

PHOENIX, ARIZONA

3. Service Type

 Certified Mail® Priority Mail Express™ Registered Return Receipt for Merchandise Insured Mail Collect on Delivery

4. Restricted Delivery? (Extra Fee)

 Yes


UNITED STATES POSTAL SERVICE

PHOENIX

GA 301

24 JUL '15

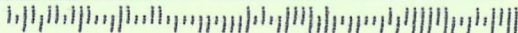
PM 15 L



First-Class Mail  
Postage & Fees Paid  
USPS  
Permit No. G-10

- Sender: Please print your name, address, and ZIP+4® in this box•

UNITED STATES  
DEPARTMENT OF THE INTERIOR  
Bureau of Land Management  
Arizona State Office  
One N. Central Avenue, Suite 800  
Phoenix, AZ 85004-4427





# United States Department of the Interior

BUREAU OF LAND MANAGEMENT  
Arizona State Office  
One North Central Avenue, Suite 800  
Phoenix, Arizona 85004-4427  
[www.blm.gov/az/](http://www.blm.gov/az/)



**JUL 15 2015**

In Reply Refer To:  
3800 (9310) RE  
**AMC431562**

CERTIFIED MAIL - RETURN RECEIPT REQUESTED No. 7014 0150 0000 5427 8536

## NOTICE

ADVANCED ENERGY &  
ENVIRONMENTAL SYSTEMS INC  
3499 STRATFIELD DR  
ATLANTA, GA 30319-2530

: This Notice Affects the Claims  
:  
:  
: Shown in the Block Below.

---

AMC431562  
CAMELOT #4

---

### Mining Claim Location Notice(s) – Amendment(s) Required

Pursuant to Title 43 Code of Federal Regulations (CFR) 3832.1, the Bureau of Land Management (BLM), Arizona State Office, received your notices of location for recording mining claims. In accordance with 43 CFR 3832.12, the claims listed above cannot be accepted as filed and must be amended as noted below.


There is an inconsistency between the map and the metes and bounds tie-in. The metes and bounds description on the front of the Location Notice gives a tie-in to the NW corner of the claim. The claim map shows the distance line pointing to the SW corner of the mining claim. Please provide the information that clarifies this situation. Please note that the metes and bounds should be given with a precise bearing. It may be helpful to describe the tie-in as follows: From the NW corner of Section 11, bearing xxxx feet in a southerly direction, then xxxx feet in an easterly direction to the NW/SW corner of the claim.

When amending a claim, you cannot take in any new ground. Amending the claim may result in a claim that contains significantly less acreage than was originally located. If you wish to retain the same acreage, you may want to relocate the claim(s) correctly, rather than amend the incorrectly located claim(s).

You must file an amendment for each claim listed above to correct the defects identified. There is a \$10 BLM processing fee for each amendment. We must receive the amendments within 30 days of your receipt of this notice. If the amendments are not received within the 30 day timeframe the mining claims will be declared null and void.

If additional information is required, please contact Rod Ebert at 602-417-9397. Please include your AMC serial number(s) on all correspondence.

Sincerely,



for

Rebecca Heick  
Acting Deputy State Director  
Lands & Minerals Division

**NOTICE!!**

**These documents have been scanned!**

**Do not place un-scanned documents beneath this notice!**

**Do not remove this notice from this file!**

GPO Jacket No. 560-102  
Print Order 61540  
Rise Business Services, LLC  
Job=AZ15 5/9/2019



Box Number= AZ15027



Claim Begin-End: AMC431562-AMC431562

3 Transfers



AZ15027-7

AMC431069-AMC431684

**NO  
DOCUMENTS  
FOUND**

NO DOCUMENTS FOUND  
NO DOCUMENTS FOUND

**NOTICE!!**

**These documents have been scanned!**

**Do not place un-scanned documents beneath this notice!**

**Do not remove this notice from this file!**

GPO Jacket No. 560-102  
Print Order 61540  
Rise Business Services, LLC  
Job=AZ15 5/9/2019



Box Number= AZ15027



Claim Begin-End: AMC431562-AMC431562

4 Annual Filings



AZ15027-7

AMC431069-AMC431684



When Recorded, MAIL:

2018-0063085 ADL Page: 1 of 5  
12/11/2018 11:5 AM  
Leslie M. Hoffm  
OFFICIAL RECORDS OF YAVAPAI COUNTY \$15.00  
ROY STEPHENS

Roy Stephens  
3499 Stratfield Dr.  
Brookhaven, GA 30319



356454  
356554

464-262-0386

AFFIDAVIT of Annual  
Assessment Work

431562

OF Advanced Energy <sup>ENVIRONMENTAL</sup> Systems, Inc

BLM,

12-21-2018

Gentlemen,

Would you please record  
the attached CLAIMS.

Also find \$60.00 check  
to BLM.

Please return to:

Roy E. Stephens

3499 STRATFIELD DR.

~~ATLANTA, GA 30319~~  
BROOKHAVEN, GA 30319

PHOENIX, ARIZONA

2019 FEB -4 P 3:32

RECEIVED  
BLM AZ STATE OFFICE

Thank you

Roy Stephens

UNITED STATES  
DEPARTMENT OF THE INTERIOR  
BUREAU OF LAND MANAGEMENT

FORM APPROVED  
OMB NO.: 1004-0114  
Expires: January 31, 2020

356454  
356554  
431562

**AFFIDAVIT OF ANNUAL ASSESSMENT WORK**

WHEN RECORDED, MAIL DOCUMENT TO:

NAME: Roy E Stephens

ADDRESS: 3499 Stratfield Dr.

CITY, STATE, ZIP: Brookhaven, GA 30319

FOR COUNTY RECORDER'S USE

No. of Claims 4  
x \$10/claim  
Total due BLM \$ 40.00

TO ALL WHOM IT MAY CONCERN:

1. The undersigned certifies that at least \$100 per claim was expended for development, labor and improvements or equivalent value added, as the annual assessment work for the assessment year ending September 1, 2018 for the following contiguous unpatented mining claim(s), located in the County of YAVAPAI, in the State of ARIZONA.

BLM Serial No.	Name of Claim	Tp	Rg	Sec	Mer	County Recordation Book and Page No.	Co. Recording Date
AMC 356454	Cameiot No 1	0080N	SW	011	14	BR397 PAGE 873 YAVAPAI	08/09/2008
AMC 356554	" " 2	0080N	SW	011	14	BR398 PAGE 949	09/09/2008
" 356555	" " 3	0080N	SW	011	14	BR399 PAGE 950	09/09/2008
" 431562	" " 4	0080N	SW	011	14	BR400 PAGE 951	03/31/2015

PHOENIX, ARIZONA  
2019 FEB - 4 P 3:32  
RECEIVED  
BLM ARIZONA STATE OFFICE

#4360826

markings sufficient to appropriately designate the corner of the claim to which it pertains and the name of the claim(s).

I hereby certify under penalty of perjury under the laws of the State of GA that the foregoing statements are true and correct:

Ray E. Stephens Date: 12-7-18  
(Signature of person responsible for above statement)

Title 18 U.S.C. 1001 and 43 U.S.C. 1212 make it a crime for any person knowingly and willfully to make to any department or agency of the United States any false, fictitious or fraudulent statements or representations as to any matter within its jurisdiction.

**Notary Block**

SUBSCRIBED AND SWORN TO before me, this 7th day of Dec. 2018

By: Rebecca Petty  
(Signature of Affiant)

Title: Notary

My Commission Expires: 5/18/2020



**INSTRUCTIONS**

1. This is an optional form that may be used to satisfy the requirements for the Bureau of Land Management (BLM) under the provisions of 43 U.S.C. §1744 and 30 U.S.C. §28-28d and the regulations thereunder (43 CFR part 3835). Since local and State laws may vary, you should contact your local and State agencies where the claims are located to ensure all applicable laws and requirements are satisfied.
2. The claimant(s) must fill in the date in paragraph 1 for the applicable assessment year in the county where the claims are located.
3. All claim names, BLM serial numbers, legal descriptions, and original county recording information must be listed for the claims pertaining to this assessment notice.
4. The claimant(s) must complete paragraph 2 listing all labor or improvements which were performed on the land benefit the subject mining claims. The value and date of the labor or improvements must also be listed. The total amount of labor or improvements can be listed, but the total expenditure must equal at least \$10 for each claim.
5. The names and current mailing addresses of the person(s) performing the labor shall be listed in paragraph 3.
6. The name and current mailing address of each owner (claimant) of the claims shall be listed in paragraph 4. The mailing address shall be the owner's address and not the address of an agent or anyone representing the claimant. Be sure to note if there has been a change of address.
7. Paragraph 5 shall be completed to show the date it was verified that all monuments required by law were properly erected, all notices were posted, and that corners were appropriately designated for all claims listed.
8. An exact legible reproduction or duplicate (other than microfilm or other electronic media) of this affidavit or another type of affidavit of assessment work that you file or will file in the county where each claim is located, must be filed with the BLM on or before December 30 of the calendar year in which the assessment year ends. For mill or tunnel sites, a separate notice of intent to hold must be filed with the BLM on or before December 30. Requirements for filing a notice of intent to hold can be found at 43 CFR 3835.33.
9. A processing fee of \$10 for each claim listed must be remitted to the BLM along with this or any other affidavit of assessment work.

**United States Department of the Interior**  
**Bureau of Land Management**  
 DIV OF LANDS, MINRLS & ENERGY  
 ONE N CENTRAL AVE  
 PHOENIX, AZ 85004 -4427  
 Phone: 602-417-9200

Receipt

No: 4366826

<b>Transaction #:</b> 4484077	
<b>Date of Transaction:</b> 02/05/2019	
<b>CUSTOMER:</b>	
ROY E STEPHENS 3499 STRATFIELD DR NE BROOKHAVEN, GA 30319-2530 US	

LINE #	QTY	DESCRIPTION	REMARKS	UNIT PRICE	TOTAL
1	1.00	LOCATABLE MINERALS / MINING CLAIMS- NOT NEW-UNADJUD, ONE AUTH NO. ONLY / MINING CLAIM MONEY RECEIVED CASES: AMC356566/\$105.00	POL 2018	- n/a -	105.00
<b>TOTAL:</b>					<b>\$105.00</b>

PAYMENT INFORMATION			
1	AMOUNT:	105.00	POSTMARKED: N/A
	TYPE:	CHECK	RECEIVED: 02/04/2019
	CHECK NO:	1283	
	NAME:	STEPHENS, ROY E 3499 STRATFIELD DR NE BROOKHAVEN GA 30319-2530 US	

REMARKS

This receipt was generated by the automated BLM Collections and Billing System and is a paper representation of a portion of the official electronic record contained therein.

R. STEPHENS

3499 STRATFIELD DR.

BROOKHAVEN, GA 30319

BLM

#1 N. CENTRAL AVE

PHOENIX, AZ 85004

PHOENIX, ARIZONA

2019 FEB -4 P 3:33

RECEIVED  
BLM AZ STATE OFFICE

Shipment Receipt: Page #1 of 1

THIS IS NOT A SHIPPING LABEL. PLEASE SAVE FOR YOUR RECORDS.

The UPS Store - #3226  
3522 Ashford Dunwoody Road  
Atlanta, GA 30319  
(770) 234-0444

12/21/18 04:11 PM

We are the one stop for all your shipping, postal and business needs.

We offer all the services you need to keep your business going.



001 001020 (001) TO \$ 36.00  
2DA  
Tracking# 1Z88201F0256372821

SubTotal \$ 36.00  
Total \$ 36.00

VISA CREDIT \$ 36.00

ACCOUNT NUMBER \* \*\*\*\*\*0447  
Appr Code: 008276 (I) Sale

ENTRY METHOD: ChipRead  
MODE: Issuer  
AID: A0000000031010  
8080008000  
TUI 6800  
AC: E57CC59F19DB7428  
ARC: 00

*Roy E Stephens*

Receipt ID 82922169772511888916 001 Items  
CSH: DARIEA Tran: 2966 Reg: 002

Thank you for visiting our store.  
[Facebook.com/ups3226](https://www.facebook.com/ups3226)

Whatever your business and personal needs, we are here to serve you.

We're here to help.  
Join our FREE email program to receive great offers and resources.

[www.theupsstore.com/signup](http://www.theupsstore.com/signup)

SHIP DATE:  
FRI 21 DEC 2018  
  
EXPECTED DELIVERY DATE:  
WED 26 DEC 2018 EOD  
SHIP FROM:  
ROY STEPHENS  
3522 ASHFORD DUNWOODY RD NE  
ATLANTA GA 30319-2002  
(404) 262-0386

SHIPMENT INFORMATION:  
UPS 2ND DAY AIR COM  
0.00 LBS ACTUAL WT  
2.00 LBS BILLABLE WT (DIMWT)  
15.00X12.00X0.75 IN

TRACKING NUMBER: 1Z88201F0256372821  
SHIPMENT ID: MNVB6EKAG6E9E  
SHIP REF 1: -  
SHIP REF 2: DR

SHIP TO:  
BLM  
1 N CENTRAL AVE  
PHOENIX AZ 85004-4414  
BUSINESS

DESCRIPTION OF GOODS:  
DOCS

SHIPMENT CHARGES:  
2ND DAY AIR COM 33.54  
SERVICE OPTIONS 0.00  
FUEL SURCHARGE 2.26  
CMS PROCESSING FEE 0.20

SHIPPED THROUGH:  
THE UPS STORE #3226  
ATLANTA, GA 30319-2002  
(770) 234-0444

TOTAL \$36.00

COMPLETE ONLINE TRACKING: ENTER THIS ADDRESS IN YOUR WEB BROWSER TO TRACK:  
[HTTP://THEUPSSTORE.COM](http://THEUPSSTORE.COM) (SELECT TRACKING, ENTER SHIPMENT ID #) SHIPMENT  
QUESTIONS? CONTACT SHIPPED THROUGH ABOVE.

SHIPMENT ID: MNVB6EKAG6E9E



Powered by iShip(r)  
© 2018 UPS of America, Inc. All rights reserved. Pacific Time N

The UPS Store

RECEIVED  
BLM AZ STATE OFFICE  
2019 FEB -4 P 3:33  
PHOENIX, ARIZONA

BLM  
#1 N, Central Ave  
PHOENIX, AZ 85004

R. Stephens  
3499 STRATFIELD DR.  
BROOKHAVEN, GA 30319

## Extremely Urgent

This envelope is for use with the following services: **UPS Next Day Air®**  
**UPS Worldwide Express®**  
**UPS 2nd Day Air®**

Visit **ups.com®** or call **1-800-PICK-UPS®** (1-800-742-5877) to schedule a pickup or find a drop off location near you.


### Domestic Shipments

- To qualify for the Letter rate, UPS Express Envelopes may only contain correspondence, urgent documents, and/or electronic media, and must weigh 8 oz. or less. UPS Express Envelopes containing items other than those listed or weighing more than 8 oz. will be billed by weight.

### International Shipments

- The UPS Express Envelope may be used only for documents of no commercial value. Certain countries consider electronic media as documents. Visit [ups.com/importexport](http://ups.com/importexport) to verify if your shipment is classified as a document.
- To qualify for the Letter rate, the UPS Express Envelope must weigh 8 oz. or less. UPS Express Envelopes weighing more than 8 oz. will be billed by weight.

**Note:** Express Envelopes are not recommended for shipments of electronic media containing sensitive personal information or breakable items. Do not send cash or cash equivalent.



**Insert shipping documents under window from the top.**

Do not use this envelope for:

**UPS Ground**  
**UPS Standard**  
**UPS 3 Day Select®**  
**UPS Worldwide Expedited®**

100% Recycled fiber  
80% Post-Consumer

## Window Envelope

Use this envelope with shipping documents printed from a laser or inkjet printer on plain paper.

Serving you for more than 100 years  
United Parcel Service.



International Shipping Notice — Carriage hereunder may be subject to the rules relating to liability and other terms and/or conditions established by the Convention for the Unification of Certain Rules Relating to International Carriage by Air (the "Warsaw Convention") and/or the Convention on the Contract for the International Carriage of Goods by Road (the "CMR Convention"). These commodities, technology or software were exported from the U.S. in accordance with the Export Administration Regulations. Diversion contrary to U.S. law prohibited.

0101951033 4/14 PAC United Parcel Service

RECEIVED  
BLM AZ STATE OFFICE  
2010 FEB -11 P 3:33  
PHOENIX, ARIZONA

RETURN TO:  
THE UPS STORE  
7702340444  
3522 ASHFORD  
ATLANTA GA 303

RETURN TO SHIPPER  
REASON FOR RETURN:  
RECEIVER REFUSED, C  
ORIGINAL RECEIVER:  
BLM

UPS 3 DAY SELECT  
TRACKING #: 1Z 882 01F



BY44CXH AZPH0355UDC US 8501

*RT*

REF #2: DR

# Legal Express Env



RECEIVED  
BLM AZ STATE OFFICE  
2019 FEB -11 P 3:33  
PHOENIX, ARIZONA

03/Jan/2019 19:25 8509  
RETURN TO: THE UPS STORE #3226  
7702340444  
3522 ASHFORD DUNWOODY RD NE  
ATLANTA GA 30319 2002

GA 300 9-07  
1Z88201F1256372820

03/Jan/2019 19:25 8509  
RETURN TO SHIPPER  
REASON FOR RETURN:  
RECEIVER REFUSED, CANCELLED ORDER  
ORIGINAL RECEIVER:  
BLM

GA 300 9-07  
1Z88201F1256372820

UPS 3 DAY SELECT 3  
TRACKING #: 1Z 882 01F 12 5637 2820

BY4CXH HZPH0355UDC US 8509 JAN 3 19:25:42 2019 HIP 18.09.05 ZP4505

REF #2: DR  
ISH 13.00H ZCP 458 86.5V 18/2018

ICN - ~~Discovery: 27/01/2018~~  
~~8501 - F895 - 9076~~  
BLM  
8501 RESCUE DEL 08/11/2019  
1Z88201F0256372820

BLM  
1 N CENTRAL AVE  
PHOENIX  
P: BROWN  
ORANGE  
1004-5000  
1Z88201F025637  
2821

# Legal Express Envelope

## Extremely Urgent

This envelope is for use with the following services: **UPS Next Day Air®**  
**UPS Worldwide Express®**  
**UPS 2nd Day Air®**

Visit [ups.com](http://ups.com)® or call **1-800-PICK-UPS®** (1-800-742-5877) to schedule a pickup or find a drop off location near you.


### Domestic Shipments

- To qualify for the Letter rate, UPS Express Envelopes may only contain correspondence, urgent documents, and/or electronic media, and must weigh 8 oz. or less. UPS Express Envelopes containing items other than those listed or weighing more than 8 oz. will be billed by weight.

### International Shipments

- The UPS Express Envelope may be used only for documents of no commercial value. Certain countries consider electronic media as documents. Visit [ups.com/importexport](http://ups.com/importexport) to verify if your shipment is classified as a document.
- To qualify for the Letter rate, the UPS Express Envelope must weigh 8 oz. or less. UPS Express Envelopes weighing more than 8 oz. will be billed by weight.

**Note:** Express Envelopes are not recommended for shipments of electronic media containing sensitive personal information or breakable items. Do not send cash or cash equivalent.



**Insert shipping documents under window from the top.**

Do not use this envelope for:

**UPS Ground**  
**UPS Standard**  
**UPS 3 Day Select®**  
**UPS Worldwide Expedited®**

## Window Envelope

Use this envelope with shipping documents printed from a laser or inkjet printer on plain paper.

100% Recycled fiber  
80% Post-Consumer

Serving you for more than 100 years  
United Parcel Service.



International Shipping Notice — Carriage hereunder may be subject to the rules relating to liability and other terms and/or conditions established by the Convention for the Unification of Certain Rules Relating to International Carriage by Air (the "Warsaw Convention") and/or the Convention on the Contract for the International Carriage of Goods by Road (the "CMR Convention"). These commodities, technology or software were exported from the U.S. in accordance with the Export Administration Regulations. Diversion contrary to U.S. law prohibited.

0101951033 4/14 PAC United Parcel Service

**United States Department of the Interior**  
**Bureau of Land Management**  
 DIV OF LANDS, MINRLS & ENERGY  
 ONE N CENTRAL AVE  
 PHOENIX, AZ 85004 -4427  
 Phone: 602-417-9200

Receipt

No: 4366826

<b>Transaction #:</b> 4484077	
<b>Date of Transaction:</b> 02/05/2019	
CUSTOMER:	
ROY E STEPHENS 3499 STRATFIELD DR NE BROOKHAVEN, GA 30319-2530 US	

LINE #	QTY	DESCRIPTION	REMARKS	UNIT PRICE	TOTAL
1	1.00	LOCATABLE MINERALS / MINING CLAIMS- NOT NEW-UNADJUD, ONE AUTH NO. ONLY / MINING CLAIM MONEY RECEIVED CASES: AMC356566/\$105.00	POL 2018	- n/a -	105.00
<b>TOTAL:</b>					<b>\$105.00</b>

PAYMENT INFORMATION			
1	AMOUNT:	105.00	POSTMARKED: N/A
	TYPE:	CHECK	RECEIVED: 02/04/2019
	CHECK NO:	1283	
	NAME:	STEPHENS, ROY E 3499 STRATFIELD DR NE BROOKHAVEN GA 30319-2530 US	

REMARKS

This receipt was generated by the automated BLM Collections and Billing System and is a paper representation of a portion of the official electronic record contained therein.

When Recorded, MAI 0:

Roy Stephens  
3499 Stratfield Dr.  
Brookhaven, GA 30319



356566

404 | AFFIDAVIT OF Annual  
262-6386 | Assessment Work

356554  
431562

BLM, 12-21-2018

Would you please  
RECORD these ATTACHED  
CLAIMS

Return to:  
Roy E. Stephens  
3499 STRATFIELD DR.  
BROOKHAVEN, GA. 30319

Please send \$45.00 CK.

Thank you  
Roy E. Stephens

RECEIVED  
BLM AZ STATE OFFICE  
2019 FEB -11 P 3:31  
PHOENIX, ARIZONA.

UNITED STATES  
DEPARTMENT OF THE INTERIOR  
BUREAU OF LAND MANAGEMENT

FORM APPROVED  
OMB NO.: 1004-0114  
Expires: January 31, 2020

AFFIDAVIT OF ANNUAL ASSESSMENT WORK

356566

WHEN RECORDED, MAIL DOCUMENT TO:

NAME: ROY E. STEPHENS

ADDRESS: 3499 STRATFIELD DR.

CITY, STATE, ZIP: BROOKHAVEN, GA 30319  
30319

FOR COUNTY RECORDER'S USE

No. of Claims 3  
x \$<sup>15</sup>15/claim 45.00  
Total due BLM \$ 30.00  
45.00

TO ALL WHOM IT MAY CONCERN:

1. The undersigned certifies that at least \$100 per claim was expended for development, labor and improvements, or equivalent value added, as the annual assessment work for the assessment year ending September 1, 2018 for the following contiguous unpatented mining claim(s), located in the County of YAVAPAI, in the State of ARIZONA.

BLM Serial No.	Name of Claim	Tp	Rg	Sec	Mer	County Recordation Book and Page No.	Co. Recording Date
AMC 356566	CAMELOT #7	0080M	0010W	14	14	3961 3	9-20-2002
AMC 356567	CAMELOT #8	0080M	0010W	14	14	3961 4	9-20-2002
AMC 356568	CAMELOT #9	0080M	0010W	14	14	3961 5	9-20-2002
						YAVAPAI	

RECEIVED  
BLM AZ STATE OFFICE  
2019 FEB 14 P 3:31  
PHOENIX, ARIZONA

#4366826

2. Type of labor and improvements (specify what was done and give the total value for that labor and improvement to show at least \$100 for each claim). If a geological, geochemical, or geophysical survey was performed, as per 30 U.S.C. 28-1, reference the title of the report of survey, give cost and date of the survey and report, and indicate it was filed with the County Recorder:

Description of Work Performed	Value of Work Performed	Date Work Was Performed
① Advised mining methods, markets, <sup>conditions</sup> <del>and</del> claims	\$ 3,000. <sup>00</sup>	SEVERAL TIMES IN 2
② OPERATED PLANE FURNACE & PHYSICS & WROTE PROPOSALS OF SALES.	\$ 20,000. <sup>00</sup>	2018
③ Roy E. Stephens, ATTORNEY, ADMINISTRATOR FULL TIME, ALL FUNCTIONS, President of claimant BLM Mine.	\$ 20,000	2018

3. Name and mailing address of each person who performed the labor and improvements:

Name (please print)

Current Mailing Address (please print)

① Dave Burns

c/o Thayer 2679 N. TAMIRISH ST, Chandler, AZ 85

② ROBERT MACRIVBIN

735 N. Randolph St, EuFaula, AL 36027

③ Roy E. Stephens, <sup>Partner</sup>

3499 STRATFIELD DR, Brookhaven, GA 30319

of Advanced ENGINEERING & ENVIRONMENTAL SYSTEMS, INC.

4. Name and mailing address of each person who holds and claims the subject mining claim(s) for the valuable minerals contained therein. Be sure to indicate if there is a change of address:

Name (please print)

Current Mailing Address (please print)

ADVANCED ENGINEERING & ENVIRONMENTAL SYSTEMS, INC.

3499 STRATFIELD DR, BROOKHAVEN, GA 30319

5. The undersigned testifies that on the date of Sept 1, 2018, 2018, all monuments required by law were erected upon the subject claim(s), and all notices required by law were posted on the subject claim(s) or copies thereof were in place, and at said date, each corner monument bore or contained

markings sufficient to appropriately designate the corner of the claim to which it pertains and the name of the claim(s).

I hereby certify under penalty of perjury under the laws of the State of GA that the foregoing statements are true and correct:

Roy E. Stephens Date: 12-7-18  
(Signature of person responsible for above statement)

Title 18 U.S.C. 1001 and 43 U.S.C. 1212 make it a crime for any person knowingly and willfully to make to any department or agency of the United States any false, fictitious or fraudulent statements or representations as to any matter within its jurisdiction.

**Notary Block**

SUBSCRIBED AND SWORN TO before me, this 17th day of Dec. 2018

By: Rebecca Petty  
(Signature of Affiant)

Title: Notary

My Commission Expires: 5/18/2020



**INSTRUCTIONS**

1. This is an optional form that may be used to satisfy the requirements for the Bureau of Land Management (BLM) under the provisions of 43 U.S.C. §1744 and 30 U.S.C. §28-28d and the regulations thereunder (43 CFR part 3835). Since local and State laws may vary, you should contact your local and State agencies where the claims are located to ensure all applicable laws and requirements are satisfied.
2. The claimant(s) must fill in the date in paragraph 1 for the applicable assessment year and the county and state where the claims are located.
3. All claim names, BLM serial numbers, legal descriptions, and original county recording information must be listed for the claims pertaining to this assessment notice.
4. The claimant(s) must complete paragraph 2 listing all labor or improvements which v... benefit the subject mining claims. The value and date of the labor or improvements r... amount of labor or improvements can be listed, but the total expenditure must equal a...
5. The names and current mailing addresses of the person(s) performing the labor shall...
6. The name and current mailing address of each owner (claimant) of the claims shall b... mailing address shall be the owner's address and not the address of an agent or anyo... Be sure to note if there has been a change of address.
7. Paragraph 5 shall be completed to show the date it was verified that all monuments i... erected, all notices were posted, and that corners were appropriately designated for...
8. An exact legible reproduction or duplicate (other than microfilm or other electronic... another type of affidavit of assessment work that you file or will file in the county where ea... must be filed with the BLM on or before December 30 of the calendar year in which the assessment year ends. For mill or tunnel sites, a separate notice of intent to hold must be filed with the BLM on or before December 30. Requirements for filing a notice of intent to hold can be found at 43 CFR 3835.33.
9. A processing fee of \$10 for each claim listed must be remitted to the BLM along with this or any other affidavit of assessment work.

RECEIVED  
BLM AZ STATE OFFICE  
PHOENIX, ARIZONA  
2019 FEB -4 P 3 31

## NOTICES

**THE PRIVACY ACT** and 43 CFR 2.223(d) require that you be furnished with the following information in connection with the information requested by this form.

**AUTHORITY:** 30 U.S.C. §28-28d and 43 CFR part 3835 permit collection of the information requested by this form.

**PRINCIPAL PURPOSE:** The BLM will use the information you provide to document compliance with 43 U.S.C. 1744 and that assessment work has been completed in accordance with 30 U.S.C. § 28-28d and 43 CFR part 3835 in lieu of paying the maintenance fee for the mining claims listed on this form.

**ROUTINE USES:** The BLM will only disclose this information in accordance with the provisions at 43 CFR 2.231(b) and (c).

**EFFECT OF NOT PROVIDING INFORMATION:** Disclosure of the requested information is required by 30 U.S.C. § 28-28d and 43 CFR part 3835 for claimants qualified to perform assessment work in lieu of paying the maintenance fee. Failure to submit all the requested information or to complete this form will delay the BLM's processing of the form and may preclude the BLM's acceptance of the assessment work information, which may result in forfeiture of the mining claim(s) by the claimant.

**THE PAPERWORK REDUCTION ACT** requires us to inform you that:

Use of this form is optional. You must perform assessment if a waiver to pay the maintenance fee has been requested. This form is provided to help you attest that annual assessment work has been completed in lieu of paying the maintenance fee for your claim(s). Submission of the requested information is necessary to obtain or retain a benefit.

You do not have to respond to this or any other Federal agency-sponsored information collection unless it displays a valid OMB control number.

**BURDEN HOURS STATEMENT:** The estimated public reporting burden for this form is 30 minutes per response, including the time for reviewing instructions, gathering and maintaining data, and completing and reviewing the form. You may submit comments regarding the burden estimate or any other aspect of this form to: U.S. Department of the Interior, Bureau of Land Management (1004-0114), Bureau Information Collection Clearance Officer (WO-630), 1849 C Street, N.W., Room 2134LM, Washington, D.C. 20240.



UNITED STATES  
DEPARTMENT OF THE INTERIOR  
BUREAU OF LAND MANAGEMENT

MAINTENANCE FEE WAIVER CERTIFICATION

SEE INSTRUCTIONS ON PAGE 2

356454  
431562  
FORM APPROVED 448319  
OMB NO. 1004-0114 35656  
Expires: January 31, 2020  
~~448319~~  
356554

- This small miner waiver is filed for the assessment year beginning on September 1, 2018 and ending on September 1, 2019.
- The undersigned and all related parties owned ten or fewer mining claims, mill, or tunnel sites located and maintained on Federal lands in the United States of America on September 1, 2018.
- The undersigned have performed the assessment work required by law for each mining claim listed prior to filing this waiver and understand that by filing this form, the undersigned must file an affidavit of assessment work with the Bureau of Land Management (BLM) by the December 30th following the filing of this waiver.
- The undersigned understand that if the assessment work obligation has not yet come due under 30 U.S.C. 28 (for those claims in their first assessment year only), a notice of intent to hold reciting this condition must be recorded by the December 30th following the filing of this waiver.
- The undersigned understand that mill and tunnel sites may also be listed on this waiver and be waived from payment of the maintenance fee, and that a notice of intent to hold for these sites is required to be filed with the BLM by the December 30th following the filing of this waiver.
- The undersigned understand and acknowledge that pursuant to 43 U.S.C. 1212 and 18 U.S.C. 1001, the filing or recording of a false, fictitious, or fraudulent document with the BLM may result in a fine of up to \$250,000, a prison term not to exceed five years, or both.
- The mining claims, mill or tunnel sites for which this waiver from payment of the maintenance fees is requested are:

CLAIM OR SITE NAME	BLM RECORDATION SERIAL NUMBER
1. Camelot # 1	AMC 356454 (913)
2. Camelot # 2	AMC 356554
3. camelot # 3	AMC 356555
4. camelot # 4	AMC 431562
5. camelot # 5	AMC 448319
6. camelot # 6	AMC 448320
7. camelot # 7	AMC 356566
8. camelot # 8	AMC 356567
9. camelot # 9	AMC 356568
10. camelot # 10	AMC 448321

The owner(s) (claimants) of the above mining claims and sites are:

ADVANCED ENERGY + ENVIRONMENTAL SYSTEMS, INC. By: Roy E. Stephens, PRESIDENT

(Owner's Name - Please Print) (Owner's Signature)

3499 STRATFIELD DR. BROOKHAVEN, GA 30319

(Owner's Mailing Address) (City) (State) (Zip Code)

---

(Owner's Name - Please Print) (Owner's Signature)

(Owner's Mailing Address) (City) (State) (Zip Code)

---

(Owner's Name - Please Print) (Owner's Signature)

(Owner's Mailing Address) (City) (State) (Zip Code)

---

(Owner's Name - Please Print) (Owner's Signature)

(Owner's Mailing Address) (City) (State) (Zip Code)

RECEIVED  
BLM AT STATE OFFICE  
2018 AUG 17 P 2:43  
PHOENIX, ARIZONA

483  
INTEREST  
SEP 07 2018  
BY: [Signature]

[Handwritten initials]

(Owner's Name - Please Print)	(Owner's Signature)		
(Owner's Mailing Address)	(City)	(State)	(Zip Code)
(Owner's Name - Please Print)	(Owner's Signature)		
(Owner's Mailing Address)	(City)	(State)	(Zip Code)
(Owner's Name - Please Print)	(Owner's Signature)		
(Owner's Mailing Address)	(City)	(State)	(Zip Code)
(Owner's Name - Please Print)	(Owner's Signature)		
(Owner's Mailing Address)	(City)	(State)	(Zip Code)

18 U.S.C. 1001 and 43 U.S.C. 1212 make it a crime for any person knowingly and willfully to make to any department or agency of the United States any false, fictitious or fraudulent statements or representations as to any matter within its jurisdiction.

JL  
1019

**INSTRUCTIONS**

1. This certification is made under the provisions of 43 U.S.C. § 1744 and 30 U.S.C. §28-28k and the regulations thereunder (43 CFR Part 3830).
2. The claimant(s) must fill in the dates in paragraph 1 for the beginning and ending of the assessment year for which this waiver is sought.
3. The claimant(s) must fill in the date in paragraph 2 for the beginning of the assessment year for which this waiver is sought.
4. All claim and site names and BLM serial numbers must be listed for the mining claims, mill sites, and tunnel sites for which the waiver is sought.
5. All owners of the mining claims, mill sites, and tunnel sites and their addresses must be given.
6. This waiver form must be signed by all the claimants or their designated agent, in original form. If an agent is designated, a notarized designation of agent, signed by all of the claimants with proper address given, must be submitted with this waiver.
7. This form must be filed no later than September 1st for the upcoming assessment year in the BLM State Office where the mining claims or sites are recorded, or the waiver cannot be granted by the BLM. (Example: To obtain a waiver for the assessment year 2012, which begins on September 1, 2011, you must qualify for and file for a waiver no later than September 1, 2011, in the proper BLM State Office.)
8. For all mining claims which require assessment work, you must record an affidavit of labor on or before the December 30th immediately following the filing of this waiver. For all other mining claims or sites waived, you must record a notice of intent to hold on or before the December 30th immediately following the filing of this waiver.
9. Mill and tunnel sites may also be listed on this waiver and be waived from payment of the maintenance fee. A notice of intent to hold for these sites is required to be filed by the December 30th following the filing of this waiver.

**FOR OFFICIAL USE ONLY**

ADVANCED ENV. SVCS  
ROY E. STEPHENS, PRES  
3499 STRAFFIELD DR  
BROOKHAVEN, GA 3031

RECEIVED  
BLM AZ STATE OFFICE  
2018 AUG 17 P 2:43  
PHOENIX, ARIZONA

CERTIFIED MAIL®




7016 3560 0000 9387 2896

\$6.67<sup>0</sup>  
US POSTAGE  
FIRST-CLASS  
071S00867063  
30319

To: U.S. DEPT INTERIOR  
BUREAU LAND MANAGEMENT  
DIV OF LANDS, MINALS & ENERGY  
ONE N. CENTRAL AVE.  
PHOENIX, AZ 85004-4427

Re: MINER'S FEE WAIVER  
DEPT.

850044427 0041



Form 3830-2  
(January 2017)

UNITED STATES  
DEPARTMENT OF THE INTERIOR  
BUREAU OF LAND MANAGEMENT  
**MAINTENANCE FEE WAIVER CERTIFICATION**

FORM APPROVED  
OMB NO. 1004-0114  
Expires: January 31, 2020

SEE INSTRUCTIONS ON PAGE 2

1. This small miner waiver is filed for the assessment year beginning on September 1, 2018 and ending on September 1, 2019
2. The undersigned and all related parties owned ten or fewer mining claims, mill, or tunnel sites located and maintained on Federal lands in the United States of America on September 1, 2018.
3. The undersigned have performed the assessment work required by law for each mining claim listed prior to filing this waiver and understand that by filing this form the undersigned must file an affidavit of assessment work with the Bureau of Land Management (BLM) by the December 30th following the filing of this waiver.
4. The undersigned understand that if the assessment work obligation has not yet come due under 30 U.S.C. 28 (for those claims in their first assessment year only), a notice of intent to hold reciting this condition must be recorded by the December 30th following the filing of this waiver.
5. The undersigned understand that mill and tunnel sites may also be listed on this waiver and be waived from payment of the maintenance fee, and that a notice of intent to hold for these sites is required to be filed with the BLM by the December 30th following the filing of this waiver.
6. The undersigned understand and acknowledge that pursuant to 43 U.S.C. 1212 and 18 U.S.C. 1001, the filing or recording of a false, fictitious, or fraudulent document with the BLM may result in a fine of up to \$250,000, a prison term not to exceed five years, or both.
7. The mining claims, mill or tunnel sites for which this waiver from payment of the maintenance fees is requested are:

	CLAIM OR SITE NAME	BLM RECORDATION SERIAL NUMBER
✓ 1.	CAMELOT #1	AMC 356454
✓ 2.	CAMELOT #2	AMC 356554
✓ 3.	CAMELOT #3	AMC 356555
✓ 4.	CAMELOT #4	AMC 431562
5.	CAMELOT #5	AMC 442319
6.	CAMELOT #6	AMC 442320
✓ 7.	CAMELOT #7	AMC 356566
8. ✓	CAMELOT #8	AMC 356567
9. ✓	CAMELOT #9	AMC 356568
10.	CAMELOT #10	AMC 442321

The owner(s) (claimants) of the above mining claims and sites are:

**ADVANCED ENERGY + ENVIRONMENTAL SYSTEMS INC.**

(Owner's Name - Please Print) ROY E. STEPHENS (Owner's Signature) Roy E. Stephens

(Owner's Mailing Address) 3499 Stratfield Dr. (City) Brookhaven, GA (State) GA (Zip Code) 30319

---

(Owner's Name - Please Print) \_\_\_\_\_ (Owner's Signature) \_\_\_\_\_

(Owner's Mailing Address) \_\_\_\_\_ (City) \_\_\_\_\_ (State) \_\_\_\_\_ (Zip Code) \_\_\_\_\_

---

(Owner's Name - Please Print) \_\_\_\_\_ (Owner's Signature) \_\_\_\_\_

(Owner's Mailing Address) \_\_\_\_\_ (City) \_\_\_\_\_ (State) \_\_\_\_\_ (Zip Code) \_\_\_\_\_

---

(Owner's Name - Please Print) \_\_\_\_\_ (Owner's Signature) \_\_\_\_\_

(Owner's Mailing Address) \_\_\_\_\_ (City) \_\_\_\_\_ (State) \_\_\_\_\_ (Zip Code) \_\_\_\_\_

(Continued on page 2)

RECEIVED  
BLM AZ STATE OFFICE  
2018 AUG -9 P 3:49  
PHOENIX, ARIZONA

Stephens  
499 Stratfield Drive  
Rockhaven, GA 30319

WEE  
GA 30  
06 A  
PM 12  
FOREVER



BS1580408164513



USA



USA

FOREVER  
BS1580408164513

BLM

ARIZONA STATE OFFICE

ONE NORTH CENTRAL AVE STE 800

PHOENIX, ARIZONA 85004 4427

PHOENIX, ARIZONA

2018 AUG - 9 P 3:48

BLM AZ STATE OFFICE

RECEIVED

~~MRS. PAULINE  
DROWN~~

85004-442700



PHOTOCOPY

COMPARE

Form 3830-2  
(January 2017)

UNITED STATES  
DEPARTMENT OF THE INTERIOR  
BUREAU OF LAND MANAGEMENT

MAINTENANCE FEE WAIVER CERTIFICATION

FORM APPROVED  
OMB NO. 1004-0114  
Expires: January 31, 2020

SEE INSTRUCTIONS ON PAGE 2

1. This small miner waiver is filed for the assessment year beginning on September 1, 2018 and ending on September 1, 2019.
2. The undersigned and all related parties owned ten or fewer mining claims, mill, or tunnel sites located and maintained on Federal lands in the United States of America on September 1, 2018.
3. The undersigned have performed the assessment work required by law for each mining claim listed prior to filing this waiver and understand that by filing this form, the undersigned must file an affidavit of assessment work with the Bureau of Land Management (BLM) by the December 30th following the filing of this waiver.
4. The undersigned understand that if the assessment work obligation has not yet come due under 30 U.S.C. 28 (for those claims in their first assessment year only), a notice of intent to hold reciting this condition must be recorded by the December 30th following the filing of this waiver.
5. The undersigned understand that mill and tunnel sites may also be listed on this waiver and be waived from payment of the maintenance fee, and that a notice of intent to hold for these sites is required to be filed with the BLM by the December 30th following the filing of this waiver.
6. The undersigned understand and acknowledge that pursuant to 43 U.S.C. 1212 and 18 U.S.C. 1001, the filing or recording of a false, fictitious, or fraudulent document with the BLM may result in a fine of up to \$250,000, a prison term not to exceed five years, or both.
7. The mining claims, mill or tunnel sites for which this waiver from payment of the maintenance fees is requested are:

	CLAIM OR SITE NAME	BLM RECORDATION SERIAL NUMBER
1.	CAMELOT #1	AMC 356454
2.	CAMELOT #2	AMC 356554
3.	CAMELOT #3	AMC 356555
4.	CAMELOT #4	AMC 431562
5.	CAMELOT #5	AMC 442319
6.	CAMELOT #6	AMC 442320
7.	CAMELOT #7	AMC 356566
8.	CAMELOT #8	AMC 356567
9.	CAMELOT #9	AMC 356568
10.	CAMELOT #10	AMC 442321

The owner(s) (claimants) of the above mining claims and sites are:

ADVANCED ENERGY + ENVIRONMENTAL SYSTEMS INC.

(Owner's Name - Please Print)  
ROY E. STEPHENS

(Owner's Signature)  
Roy E. Stephens

(Owner's Mailing Address)

(City)

(State)

(Zip Code)

(Owner's Name - Please Print)

(Owner's Signature)

(Owner's Mailing Address)

(City)

(State)

(Zip Code)

(Owner's Name - Please Print)

(Owner's Signature)

(Owner's Mailing Address)

(City)

(State)

(Zip Code)

(Owner's Name - Please Print)

(Owner's Signature)

(Owner's Mailing Address)

(City)

(State)

(Zip Code)

Handwritten notes: "CAMELOT #1-10", "AMC 356454-68", "AMC 442319-21", and "For Comparison" with an arrow pointing to the table.

PHOENIX ARIZONA  
2018 AUG - 9 PM 3:48  
RECEIVED  
BLM AZ STATE OFFICE

# View Document

Reception Number  
2018-0007248

Book Page

Recording Date  
02/12/2018 02:31:55 PM  
Document Date

Number Pages    Recording Fee  
3                    \$15.00

No Charge

AOV Pages

### Return Address

Return To  
ROY STEPHENS  
Address1  
3499 STAATFIELD DR  
Address2

### Related

#### Recording Number

City                    State    Zip  
BROOKHAVEN        GA      30319

#### Book            Page

Mailback Date  
02/15/2018  
Mail Back Destination  
Mail Back  
Requested By  
ROY STEPHENS

### Claimant

STEPHENS ROY E.  
ADVANCED ENERGY & ENVIRONMENTAL SYSTEMS, INC.

### Claim Names

- CAMELOT #1
- CAMELOT #2
- CAMELOT #3
- CAMELOT #4
- CAMELOT #5
- CAMELOT #6
- CAMELOT #7
- CAMELOT #8
- CAMELOT #9
- CAMELOT #10

### Calculated Legal

Notes

RECEIVED  
BLM AZ STATE OFFICE  
2018 AUG -9 P 3:49  
PHOENIX, ARIZONA

**MAINTENANCE FEE WAIVER CERTIFICATION**

SEE INSTRUCTIONS ON PAGE 2

1. This small miner waiver is filed for the assessment year beginning on September 1, **2018** and ending on September 1, **2019**.
2. The undersigned and all related parties owned ten or fewer mining claims, mill, or tunnel sites located and maintained on Federal lands in the United States of America on September 1, **2018**.
3. The undersigned have performed the assessment work required by law for each mining claim listed prior to filing this waiver and understand that by filing this form, the undersigned must file an affidavit of assessment work with the Bureau of Land Management (BLM) by the December 30th following the filing of this waiver.
4. The undersigned understand that if the assessment work obligation has not yet come due under 30 U.S.C. 28 (for those claims in their first assessment year only), a notice of intent to hold reciting this condition must be recorded by the December 30th following the filing of this waiver.
5. The undersigned understand that mill and tunnel sites may also be listed on this waiver and be waived from payment of the maintenance fee, and that a notice of intent to hold for these sites is required to be filed with the BLM by the December 30th following the filing of this waiver.
6. The undersigned understand and acknowledge that pursuant to 43 U.S.C. 1212 and 18 U.S.C. 1001, the filing or recording of a false, fictitious, or fraudulent document with the BLM may result in a fine of up to \$250,000, a prison term not to exceed five years, or both.
7. The mining claims, mill or tunnel sites for which this waiver from payment of the maintenance fees is requested are:

	CLAIM OR SITE NAME	BLM RECORDATION SERIAL NUMBER
1.	CAMELOT #1	AMC 356454
2.	CAMELOT #2	AMC 356554
3.	CAMELOT #3	AMC 356555
4.	CAMELOT #4	AMC 431562
5.	CAMELOT #5	AMC 442319
6.	CAMELOT #6	AMC 442320
7.	CAMELOT #7	AMC 356566
8.	CAMELOT #8	AMC 356567
9.	CAMELOT #9	AMC 356568
10.	CAMELOT #10	AMC 442321

The owner(s) (claimants) of the above mining claims and sites are:

**ADVANCED ENERGY + ENVIRONMENTAL SYSTEMS INC.**

(Owner's Name - Please Print)  
**ROY E STEPHENS**

(Owner's Signature)  
*Roy E. Stephens*

(Owner's Mailing Address)

(City)

(State)

(Zip Code)

(Owner's Name - Please Print)

(Owner's Signature)

(Owner's Mailing Address)

(City)

(State)

(Zip Code)

(Owner's Name - Please Print)

(Owner's Signature)

(Owner's Mailing Address)

(City)

(State)

(Zip Code)

(Owner's Name - Please Print)

(Owner's Signature)

(Owner's Mailing Address)

(City)

(State)

(Zip Code)

*For Comparison*

PHOENIX ARIZONA  
2018 AUG - 9 PM 3:48  
RECEIVED  
BLM AZ STATE OFFICE



## View Document

Reception Number

2018-0007248

Book Page

Recording Date

02/12/2018 02:31:55 PM

Document Date

Number Pages      Recording Fee

3                      \$15.00

No Charge

AOV Pages

### Return Address

Return To

ROY STEPHENS

Address1

3499 STAATFIELD DR

Address2

### Related

Recording Number

City

BROOKHAVEN

State Zip

GA 30319

Book      Page

Mailback Date

02/15/2018

Mail Back Destination

Mail Back

Requested By

ROY STEPHENS

### Claimant

STEPHENS ROY E.

ADVANCED ENERGY & ENVIRONMENTAL SYSTEMS, INC.

### Claim Names

CAMELOT #1

CAMELOT #2

CAMELOT #3

CAMELOT #4

CAMELOT #5

CAMELOT #6

CAMELOT #7

CAMELOT #8

CAMELOT #9

CAMELOT #10

### Calculated Legal

Notes

PHOENIX, ARIZONA

2018 AUG -9 P 3:49

RECEIVED  
BLM AZ STATE OFFICE

MINING CLAIMS

MC Customer Information - With Serial No. and Claim Name  
ACTIVE, CLOSED CLAIMS

Admin State: AZ

Geo State: AZ

ADVANCED ENE & ENV SYSTEMS INC  
3499 STRATFIELD DR NE  
BROOKHAVEN, GA 30319-2530

CUSTOMER ID: 2212699

<u>Serial No.</u>	<u>Claim Name/Number</u>	<u>Lead Serial No.</u>	<u>Disposition</u>
AMC356454	CAMELOT NO 1	AMC356454	ACTIVE
AMC356554	CAMELOT #2	AMC356554	ACTIVE
AMC356555	CAMELOT #3	AMC356554	ACTIVE
AMC356566	CAMELOT #7	AMC356566	ACTIVE
AMC356567	CAMELOT 8	AMC356566	ACTIVE
AMC356568	CAMELOT 9	AMC356566	ACTIVE
AMC431562	CAMELOT #4	AMC431562	ACTIVE
AMC448319	CAMELOT 5	AMC448319	ACTIVE
AMC448320	CAMELOT 6	AMC448319	ACTIVE
AMC448321	CAMELOT 10	AMC448319	ACTIVE
Number of ACTIVE cases: 10			
AMC412861	CAMELOT #4	AMC412861	CLOSED
AMC412863	CAMELOT #6	AMC412861	CLOSED
Number of CLOSED cases: 2			

Order Detail

Close

Transaction ID 4157839  
 Order Type A  
 Order Status P  
 Order Date 12/20/2017  
 Login ID 2450  
 Login tcoladon

Receive Date 12/20/2017  
 Receipt ID 4046456  
 Reference Transaction  
 Last Updated By 2450  
 Last Update User tcoladon  
 Last Update Date 12/20/17 11:11

Customer ID  
 First Name ROY  
 Middle Initial  
 Last Name STEPHENS  
 Company

Address 1 3499 STRATFIELD DR NE  
 Address 2  
 City BROOKHAVEN State GA Zip -  
 Country US  
 Phone 404.262.0386

Assignor ID  
 First Name  
 Middle Initial  
 Last Name  
 Company  
 AR flag

Historical Order Number

Order Items

OfTranID	XferOf	OrderID	Login	Of-Date	Type	Qty	UnitPrice	Total	BillNumber	BillLine	BIID	CostCtr	RcptOrg	WBS	Commodity	Subject
18498920		4157839	tcoladon	12/20/2017	C	3.00	0.00	60.00				LLAZ920000	LLAZ920000		LOCA	MCNN NEW MIN
28498921		4157839	tcoladon	12/20/2017	C	3.00	0.00	111.00				LLAZ920000	LLAZ920000		LOCA	MCNN NEW MIN
38498922		4157839	tcoladon	12/20/2017	C	3.00	0.00	465.00				LLAZ920000	LLAZ920000		LOCA	MCNN NEW MIN

4/16/2018

Mr. Stephens,

Our office received the enclosed Maintenance Fee Waiver Certification (Form 3830-2) from you on April 2, 2018. This form must contain original signatures. The form you sent was a copy of the one you submitted to the county. This form is a Bureau of Land Management required form and we are required to have the original form.

I have enclosed a blank copy of the form for your use. Please complete it and send the original to this office.

Bureau of Land Management  
Arizona State Office  
1 N. Central Ave, Ste 800  
Phoenix, AZ 85004

Thank you,



RéAnn Myers  
Land Law Examiner  
Bureau of Land Management  
Arizona State Office  
602-417-9413

2

JMC

448319

MAINTENANCE FEE WAIVER CERTIFICATION

FORM APPROVED  
OMB NO. 1004-0114  
Expires: January 31, 2020

SEE INSTRUCTIONS ON PAGE 2

- This small miner waiver is filed for the assessment year beginning on September 1, 2018 and ending on September 1, 2019
- The undersigned and all related parties owned ten or fewer mining claims, mill, or tunnel sites located and maintained on Federal lands in the United States of America on September 1, 2018
- The undersigned have performed the assessment work required by law for each mining claim listed prior to filing this waiver and understand that by filing this form, the undersigned must file an affidavit of assessment work with the Bureau of Land Management (BLM) by the December 30th following the filing of this waiver.
- The undersigned understand that if the assessment work obligation has not yet come due under 30 U.S.C. 28 (for those claims in their first assessment year only), a notice of intent to hold reciting this condition must be recorded by the December 30th following the filing of this waiver.
- The undersigned understand that mill and tunnel sites may also be listed on this waiver and be waived from payment of the maintenance fee, and that a notice of intent to hold for these sites is required to be filed with the BLM by the December 30th following the filing of this waiver.
- The undersigned understand and acknowledge that pursuant to 43 U.S.C. 1212 and 18 U.S.C. 1001, the filing or recording of a false, fictitious, or fraudulent document with the BLM may result in a fine of up to \$250,000, a prison term not to exceed five years, or both.
- The mining claims, mill or tunnel sites for which this waiver from payment of the maintenance fees is requested are:

CLAIM OR SITE NAME	BLM RECORDATION SERIAL NUMBER
1. CAMELOT #5 2017-0054682	AMC 448319
2. CAMELOT #6 2017-0054683	AMC 448320
3. CAMELOT #10 2017-0054684	AMC 448321
4.	
5.	
6.	
7.	
8.	
9.	
10.	

RECEIVED  
2017 DEC 18 PM 2:35  
BLM AT PHOENIX OFFICE  
PHOENIX, ARIZONA

The owner(s) (claimants) of the above mining claims and sites are:

ADVANCED ENERGY + ENVIRONMENTAL SYSTEMS, INC. (Owner's Name - Please Print) Roy E. Stephens, President (Owner's Signature)  
 3499 STRATFIELD DR. (Owner's Mailing Address) BROOKHAVEN (City) GA 30319 (State) (Zip Code)

(Owner's Name - Please Print) (Owner's Signature)  
 (Owner's Mailing Address) (City) (State) (Zip Code)

(Owner's Name - Please Print) (Owner's Signature)  
 (Owner's Mailing Address) (City) (State) (Zip Code)

(Owner's Name - Please Print) (Owner's Signature)  
 (Owner's Mailing Address) (City) (State) (Zip Code)

(Owner's Name - Please Print)	(Owner's Signature)
(Owner's Mailing Address)	(City) (State) (Zip Code)
(Owner's Name - Please Print)	(Owner's Signature)
(Owner's Mailing Address)	(City) (State) (Zip Code)
(Owner's Name - Please Print)	(Owner's Signature)
(Owner's Mailing Address)	(City) (State) (Zip Code)
(Owner's Name - Please Print)	(Owner's Signature)
(Owner's Mailing Address)	(City) (State) (Zip Code)

18 U.S.C. 1001 and 43 U.S.C. 1212 make it a crime for any person knowingly and willfully to make to any department or agency of the United States any false, fictitious or fraudulent statements or representations as to any matter within its jurisdiction.

**INSTRUCTIONS**

1. This certification is made under the provisions of 43 U.S.C. § 1744 and 30 U.S.C. §28-28k and the regulations thereunder (43 CFR Part 3830).
2. The claimant(s) must fill in the dates in paragraph 1 for the beginning and ending of the assessment year for which this waiver is sought.
3. The claimant(s) must fill in the date in paragraph 2 for the beginning of the assessment year for which this waiver is sought.
4. All claim and site names and BLM serial numbers must be listed for the mining claims, mill sites, and tunnel sites for which the waiver is sought.
5. All owners of the mining claims, mill sites, and tunnel sites and their addresses must be given.
6. This waiver form must be signed by all the claimants or their designated agent, in original form. If an agent is designated, a notarized designation of agent, signed by all of the claimants with proper address given, must be submitted with this waiver.
7. This form must be filed no later than September 1st for the upcoming assessment year in the BLM State Office where the mining claims or sites are recorded, or the waiver cannot be granted by the BLM. (Example: To obtain a waiver for the assessment year 2012, which begins on September 1, 2011, you must qualify for and file for a waiver no later than September 1, 2011, in the proper BLM State Office.)
8. For all mining claims which require assessment work, you must record an affidavit of labor on or before the December 30th immediately following the filing of this waiver. For all other mining claims or sites waived, you must record a notice of intent to hold on or before the December 30th immediately following the filing of this waiver.
9. Mill and tunnel sites may also be listed on this waiver and be waived from payment of the maintenance fee. A notice of intent to hold for these sites is required to be filed by the December 30th following the filing of this waiver.

**FOR OFFICIAL USE ONLY**

RECEIVED  
BLM STATE OFFICE  
2011 OCT 18 P 2:35  
PHOENIX, ARIZONA

UNITED STATES DEPARTMENT OF INTERIOR  
BUREAU OF LAND MANAGEMENT

## CLAIM NAME/NUMBER INDEX

County: YAVAPAI

<u>Claim Name/Number</u>	<u>Serial Number</u>	<u>Claimant(s)</u>	<u>Mer</u>	<u>Twn</u>	<u>Range</u>	<u>Sec</u>	<u>Subdiv</u>	<u>Location Date</u>	<u>Case Closed</u>
CAMELOT #10	AMC412864	MACELVAIN LYNNE MOOTY EST	14	0080N	0010W	014	NW	11/15/2011	06/08/2012
CAMELOT #2	AMC356554	ADVANCED ENE & ENV SYSTEMS INC	14	0080N	0010W	011	SW	09/09/2002	
CAMELOT #3	AMC356555		14	0080N	0010W	011	SW	09/09/2002	
CAMELOT #4	AMC412861		14	0080N	0010W	014	NW	09/25/2011	06/08/2012
	AMC431562		14	0080N	0010W	011	SW	03/31/2015	
CAMELOT #5	AMC412862	MACELVAIN LYNNE MOOTY EST	14	0080N	0010W	010	SE	11/15/2011	09/01/2012
			14	0080N	0010W	011	SW	11/15/2011	09/01/2012
CAMELOT #6	AMC412863	ADVANCED ENE & ENV SYSTEMS INC	14	0080N	0010W	010	SE	09/25/2011	09/01/2012
			14	0080N	0010W	011	SW	09/25/2011	09/01/2012
CAMELOT #7	AMC356566		14	0080N	0010W	014	NE,NW	09/20/2002	
CAMELOT 8	AMC356567		14	0080N	0010W	014	NE,NW	09/20/2002	
CAMELOT 9	AMC356568		14	0080N	0010W	014	NE,NW,SW,SE	09/20/2002	
CAMELOT NO 1	AMC356454		14	0080N	0010W	011	SW	08/05/2002	

4/16/2018

Mr. Stephens,


Our office received the enclosed Maintenance Fee Waiver Certification (Form 3830-2) from you on April 2, 2018. This form must contain original signatures. The form you sent was a copy of the one you submitted to the county. This form is a Bureau of Land Management required form and we are required to have the original form.

I have enclosed a blank copy of the form for your use. Please complete it and send the original to this office.

Bureau of Land Management  
Arizona State Office  
1 N. Central Ave, Ste 800  
Phoenix, AZ 85004

RECEIVED  
2018 APR 30 P 3:4  
PHOENIX, ARIZONA

Thank you,

  
RéAnn Myers  
Land Law Examiner  
Bureau of Land Management  
Arizona State Office  
602-417-9413

Please See Below

4-23-18

DEAR RE'ANN,

PLEASE FIND:

A COPY OF MY ORIGINAL REQUEST TO THE RECORDER'S COURT OF YAVAPAI COUNTY WHEREIN I ASKED THAT A CERTIFIED COPY OF THE FORM 3830-2 BE MADE.

A CERTIFIED COPY WAS MADE, AND THEN SENT TO THE BLM. BY ME.

A COPY OF THIS CERTIFIED COPY WAS SENT TO THE BLM. IT WAS STAMPED ON A BLANK SHEET, ATTACHED TO THE CERTIFIED COPY.

I AM RE-SENDING, AND YOU WILL, NOTICE THE STAMP IS ON A BLANK PAGE, BUT IT HAS CERTIFIED.

IF NEEDED I'M SURE YAVAPAI COUNTY WILL VERIFY. [ALL MY FAULT - I LOST PAPERS]

TR-101 R-101 1001-761-0226



March 13, 2018

Dear Sir:

On February 12, 2018 you recorded the following documents for our company:

"Notice of Intent to Hold" 2018-000-7247

2018-0007247

and

"MAINTENANCE FEE WAIVER CERTIFICATE" 2018 000 7248.

2018-0007248

PLEASE SEND A CERTIFIED COPY OF THESE DOCUMENTS TO:

ADVANCED ENGINEERING AND ENVIRONMENTAL SYSTEMS, INC.  
3499 STRATFIELD DRIVE, BROOKHAVEN, GA 30319

PLEASE FIND CHECK FOR \$11.00 AND SELF-ADDRESSED ENVELOPE.

THANK YOU,



ROY E. STEPHENS, PRESIDENT  
AEES, INC.

CLAIM NAME: "CAMELOT"

✓  
Rae  
3/19/18

RECEIVED  
2018 APR 30 P 3:47  
PHOENIX, ARIZONA  
2018 APR -2 P 2:17  
PHOENIX, ARIZONA

\_\_\_\_\_  
(Owner's Name - Please Print) (Owner's Signature)

\_\_\_\_\_  
(Owner's Mailing Address) (City) (State) (Zip Code)

\_\_\_\_\_  
(Owner's Name - Please Print) (Owner's Signature)

\_\_\_\_\_  
(Owner's Mailing Address) (City) (State) (Zip Code)

\_\_\_\_\_  
(Owner's Name - Please Print) (Owner's Signature)

\_\_\_\_\_  
(Owner's Mailing Address) (City) (State) (Zip Code)

\_\_\_\_\_  
(Owner's Name - Please Print) (Owner's Signature)

\_\_\_\_\_  
(Owner's Mailing Address) (City) (State) (Zip Code)

18 U.S.C. 1001 and 43 U.S.C. 1212 make it a crime for any person knowingly and willfully to make to any department or agency of the United States any false, fictitious or fraudulent statements or representations as to any matter within its jurisdiction.

INSTRUCTIONS

1. This certification is made under the provisions of 43 U.S.C. § 1744 and 30 U.S.C. §28-28k and the regulations thereunder (43 CFR Part 3830).
2. The claimant(s) must fill in the dates in paragraph 1 for the beginning and ending of the assessment year for which this waiver is sought.
3. The claimant(s) must fill in the date in paragraph 2 for the beginning of the assessment year for which this waiver is sought.
4. All claim and site names and BLM serial numbers must be listed for the mining claims, mill sites, and tunnel sites for which the waiver is sought.
5. All owners of the mining claims, mill sites, and tunnel sites and their addresses must be given.
6. This waiver form must be signed by all the claimants or their designated agent, in original form. If an agent is designated, a notarized designation of agent, signed by all of the claimants with proper address given, must be submitted with this waiver.
7. This form must be filed no later than September 1st for the upcoming assessment year in the BLM State Office where the mining claims or sites are recorded, or the waiver cannot be granted by the BLM. (Example: To obtain a waiver for the assessment year 2012, which begins on September 1, 2011, you must qualify for and file for a waiver no later than September 1, 2011, in the proper BLM State Office.)
8. For all mining claims which require assessment work, you must record an affidavit of labor on or before the December 30th immediately following the filing of this waiver. For all other mining claims or sites waived, you must record a notice of intent to hold on or before the December 30th immediately following the filing of this waiver.
9. Mill and tunnel sites may also be listed on this waiver and be waived from payment of the maintenance fee. A notice of intent to hold for these sites is required to be filed by the December 30th following the filing of this waiver.

SEE REVERSE  
OVER →

CERTIFIED →

FOR OFFICIAL USE ONLY

APR 30 P 3:47

RECEIVED

PHOENIX, ARIZONA

(Continued on page 3)

(Form 3830-2, page 2)

SEE REVERSE →  
SEE OVER →

STATE OF ARIZONA  
County of Yavapai

LESLIE M. HOFFMAN, County Recorder, in and for the County of Yavapai,  
State of Arizona, and custodian of the records of such office, do hereby certify  
that the foregoing is a full, true and correct copy of the record as same  
appears in my office.

IN WITNESS WHEREOF, I have hereunto set my hand  
and affixed my official seal in the City of Prescott, AZ,  
County of Yavapai, State of Arizona, this 15th  
day of August, 2017.



Leslie M. Hoffman  
Deputy Recorder

Form 3830-2  
(January 2017)

UNITED STATES  
DEPARTMENT OF THE INTERIOR  
BUREAU OF LAND MANAGEMENT  
**MAINTENANCE FEE WAIVER CERTIFICATION**

FORM APPROVED  
OMB NO. 1004-0114  
Expires: January 31, 2020

SEE INSTRUCTIONS ON PAGE 2

1. This small miner waiver is filed for the assessment year beginning on September 1, **2018** and ending on September 1, **2019**.
2. The undersigned and all related parties owned ten or fewer mining claims, mill, or tunnel sites located and maintained on Federal lands in the United States of America on September 1, **2018**.
3. The undersigned have performed the assessment work required by law for each mining claim listed prior to filing this waiver and understand that by filing this form, the undersigned must file an affidavit of assessment work with the Bureau of Land Management (BLM) by the December 30th following the filing of this waiver.
4. The undersigned understand that if the assessment work obligation has not yet come due under 30 U.S.C. 28 (for those claims in their first assessment year only), a notice of intent to hold reciting this condition must be recorded by the December 30th following the filing of this waiver.
5. The undersigned understand that mill and tunnel sites may also be listed on this waiver and be waived from payment of the maintenance fee, and that a notice of intent to hold for these sites is required to be filed with the BLM by the December 30th following the filing of this waiver.
6. The undersigned understand and acknowledge that pursuant to 43 U.S.C. 1212 and 18 U.S.C. 1001, the filing or recording of a false, fictitious, or fraudulent document with the BLM may result in a fine of up to \$250,000, a prison term not to exceed five years, or both.
7. The mining claims, mill or tunnel sites for which this waiver from payment of the maintenance fees is requested are:

CLAIM OR SITE NAME	BLM RECORDATION SERIAL NUMBER
1. CAMELOT #1	AMC 356454
2. CAMELOT #2	AMC 356554
3. CAMELOT #3	AMC 356555
4. CAMELOT #4	AMC 431562
5. CAMELOT #5	AMC 442319
6. CAMELOT #6	AMC 442320
7. CAMELOT #7	AMC 356566
8. CAMELOT #8	AMC 356567
9. CAMELOT #9	AMC 356568
10. CAMELOT #10	AMC 442321

The owner(s) (claimants) of the above mining claims and sites are:

**ADVANCED ENERGY + ENVIRONMENTAL SYSTEMS INC.**

(Owner's Name - Please Print)  
**ROY E. STEPHENS**

(Owner's Signature)  
*Roy Stephens*

(Owner's Mailing Address)  
3499 Steatfield Dr.

(City) (State) (Zip Code)  
Brockton, MA 01909

(Owner's Name - Please Print)

(Owner's Signature)

(Owner's Mailing Address)

(City) (State) (Zip Code)

(Owner's Name - Please Print)

(Owner's Signature)

(Owner's Mailing Address)

(City) (State) (Zip Code)

(Owner's Name - Please Print)

(Owner's Signature)

(Owner's Mailing Address)

(City) (State) (Zip Code)

(Continued on page 2)

When Recorded, MAIL TO:

Roy Stephens  
3499 Stratfield DR  
Brookhaven GA 30319-2350

2018-0007248 MFP Page: 1 of 3  
02/12/2018 02:31:55 PM  
Leslie N. Hoffman  
OFFICIAL RECORDS OF YAVAPAI COUNTY \$15.00  
ROY STEPHENS



Maintenance Fee Waiver

When Recorded Please  
mail to:

Roy Stephens  
3499 STRATFIELD DR.  
BROOKHAVEN, GA 30319

RECEIVED  
2018 APR -2 P 2:16  
PHOENIX, ARIZONA

RECEIVED  
2018 APR 30 P 3:47  
PHOENIX, ARIZONA

R Stephens  
3499 STRATFIELD DR.  
ROCKHAVEN, GA 30319

ATLANTA, NE

27 APR 2018



RECEIVED  
DENVER, COLORADO

2018 APR 30 P 3:46

PHOENIX, ARIZONA

BLM


ARIZONA STATE OFFICE  
1 N. CENTRAL AVE STE 80  
PHOENIX, AZ 85004

ATTN: REANN MYERS

~~E~~

LAND LAW EXAMINER

85004-442700



Form 3830-2  
(January 2017)

UNITED STATES  
DEPARTMENT OF THE INTERIOR  
BUREAU OF LAND MANAGEMENT  
**MAINTENANCE FEE WAIVER CERTIFICATION**

FORM APPROVED  
OMB NO. 1004-0114  
Expires: January 31, 2020

SEE INSTRUCTIONS ON PAGE 2

- This small miner waiver is filed for the assessment year beginning on September 1, **2018** and ending on September 1, **2019**.
- The undersigned and all related parties owned ten or fewer mining claims, mill, or tunnel sites located and maintained on Federal lands in the United States of America on September 1, **2018**.
- The undersigned have performed the assessment work required by law for each mining claim listed prior to filing this waiver and understand that by filing this form, the undersigned must file an affidavit of assessment work with the Bureau of Land Management (BLM) by the December 30th following the filing of this waiver.
- The undersigned understand that if the assessment work obligation has not yet come due under 30 U.S.C. 28 (for those claims in their first assessment year only), a notice of intent to hold reciting this condition must be recorded by the December 30th following the filing of this waiver.
- The undersigned understand that mill and tunnel sites may also be listed on this waiver and be waived from payment of the maintenance fee, and that a notice of intent to hold for these sites is required to be filed with the BLM by the December 30th following the filing of this waiver.
- The undersigned understand and acknowledge that pursuant to 43 U.S.C. 1212 and 18 U.S.C. 1001, the filing or recording of a false, fictitious, or fraudulent document with the BLM may result in a fine of up to \$250,000, a prison term not to exceed five years, or both.
- The mining claims, mill or tunnel sites for which this waiver from payment of the maintenance fees is requested are:

	CLAIM OR SITE NAME	BLM RECORDATION SERIAL NUMBER
1.	CAMELOT #1	AMC 256454
2.	CAMELOT #2	AMC 256554
3.	CAMELOT #3	AMC 356555
4.	CAMELOT #4	AMC 431562
5.	CAMELOT #5	AMC 442319
6.	CAMELOT #6	AMC 442320
7.	CAMELOT #7	AMC 356566
8.	CAMELOT #8	AMC 356567
9.	CAMELOT #9	AMC 356568
10.	CAMELOT #10	AMC 442321

The owner(s) (claimants) of the above mining claims and sites are:

**ADVANCED ENERGY + ENVIRONMENTAL SYSTEMS INC.**

(Owner's Name - Please Print) <b>ROY E. STEPHENS</b>	(Owner's Signature) <i>Stephens</i>
(Owner's Mailing Address) 3499 Stratfield Dr.	(City) (State) (Zip Code) Brookhaven, GA 30319
(Owner's Name - Please Print)	(Owner's Signature)
(Owner's Mailing Address)	(City) (State) (Zip Code)
(Owner's Name - Please Print)	(Owner's Signature)
(Owner's Mailing Address)	(City) (State) (Zip Code)
(Owner's Name - Please Print)	(Owner's Signature)
(Owner's Mailing Address)	(City) (State) (Zip Code)

(Continued on page 2)

(Owner's Name - Please Print)	(Owner's Signature)
(Owner's Mailing Address)	(City) (State) (Zip Code)
(Owner's Name - Please Print)	(Owner's Signature)
(Owner's Mailing Address)	(City) (State) (Zip Code)
(Owner's Name - Please Print)	(Owner's Signature)
(Owner's Mailing Address)	(City) (State) (Zip Code)
(Owner's Name - Please Print)	(Owner's Signature)
(Owner's Mailing Address)	(City) (State) (Zip Code)

PHOENIX, ARIZONA  
 2018 APR 12  
 RECEIVED

18 U.S.C. 1001 and 43 U.S.C. 1212 make it a crime for any person knowingly and willfully to make to any department or agency of the United States any false, fictitious or fraudulent statements or representations as to any matter within its jurisdiction.

INSTRUCTIONS

1. This certification is made under the provisions of 43 U.S.C. § 1744 and 30 U.S.C. §28-28k and the regulations thereunder (43 CFR Part 3830).
2. The claimant(s) must fill in the dates in paragraph 1 for the beginning and ending of the assessment year for which this waiver is sought.
3. The claimant(s) must fill in the date in paragraph 2 for the beginning of the assessment year for which this waiver is sought.
4. All claim and site names and BLM serial numbers must be listed for the mining claims, mill sites, and tunnel sites for which the waiver is sought.
5. All owners of the mining claims, mill sites, and tunnel sites and their addresses must be given.
6. This waiver form must be signed by all the claimants or their designated agent, in original form. If an agent is designated, a notarized designation of agent, signed by all of the claimants with proper address given, must be submitted with this waiver.
7. This form must be filed no later than September 1st for the upcoming assessment year in the BLM State Office where the mining claims or sites are recorded, or the waiver cannot be granted by the BLM. (Example: To obtain a waiver for the assessment year 2012, which begins on September 1, 2011, you must qualify for and file for a waiver no later than September 1, 2011, in the proper BLM State Office.)
8. For all mining claims which require assessment work, you must record an affidavit of labor on or before the December 30th immediately following the filing of this waiver. For all other mining claims or sites waived, you must record a notice of intent to hold on or before the December 30th immediately following the filing of this waiver.
9. Mill and tunnel sites may also be listed on this waiver and be waived from payment of the maintenance fee. A notice of intent to hold for these sites is required to be filed by the December 30th following the filing of this waiver.

FOR OFFICIAL USE ONLY




STATE OF ARIZONA  
County of Yavapai

LESLIE M. HOFFMAN, County Recorder, in and for the County of Yavapai,  
State of Arizona, and custodian of the records of such office, do hereby certify  
that the foregoing is a full, true and correct copy of the record as same  
appears in my office.



IN WITNESS WHEREOF, I have hereunto set my hand  
and affixed my official seal in the City of Prescott,  
County of Yavapai, State of Arizona, on this  
19 day of March 2018

  
Deputy Recorder

When Recorded, MAIL TO:

Roy Stephens  
3499 Stratfield Dr  
Brookhaven GA 30319-2350

2018-0007248 MFP Page: 1 of 3  
02/12/2018 02:31:55 PM  
Leslie M. Hoffman  
OFFICIAL RECORDS OF YAVAPAI COUNTY \$15.00  
ROY STEPHENS



Maintenance Fee Waiver

When Recorded Please  
mail to:

Roy Stephens  
3499 STRATFIELD DR.  
BROOKHAVEN, GA 30319

PHENIX, ARIZONA

2018 APR -2 P 2:16

Yavapai County AZ Recorder's office

March 13, 2018

Dear Sir:

On February 12, 2018 you recorded the following documents for our company:

"Notice of Intent to Hold" 2018-000-7247

2018-0007247

and

"MAINTENANCE FEE WAIVER CERTIFICATE" 2018 000 7248.

2018-0007248

PLEASE SEND A CERTIFIED COPY OF THESE DOCUMENTS TO:

ADVANCED ENGINEERING AND ENVIRONMENTAL SYSTEMS, INC.  
3499 STRATFIELD DRIVE, BROOKHAVEN, GA 30319

PLEASE FIND CHECK FOR \$11.00 AND SELF-ADDRESSED ENVELOPE.

THANK YOU,



ROY E. STEPHENS, PRESIDENT  
AEES, INC.

CLAIM NAME: "CAMELOT"

✓  
Rac  
3/17/18

2018 APR - 2 P 2:17  
RECORDED & INDEXED



Return to \*

**NOTICE OF INTENTION TO HOLD MINING CLAIMS/SITES**  
 When Recorded Return Document to:

\*ADVANCED ENERGY & ENVIRONMENTAL SYSTEMS, INC.

3499 STRATFIELD DR STRATFIELD DR  
 BROOKHAVEN GA 30319

BLM  
 Date  
 Stamp

2018 APR -2 P 2:16

Check here if this is a change of address.

Telephone: \_\_\_\_\_

E-mail Address: RSTEP54332@AOL.COM

I (We) intend to hold the claims(s) and/or site(s) listed below for the calendar year 2018 and I (We) have filed or will file a Notice of Intent to Hold in the county where the claim (s) is located.


Reason for filing a Notice of Intent to Hold instead of an assessment work filing (check one):

- Maintenance fee was paid to maintain claim(s) during this assessment year.
- Mill or tunnel sites.
- Claim(s) was located during the current assessment year.
- BLM has deferred assessment work (attach copy of decision granting deferment, or pending petition for deferment including date petition was filed.)

Line No.	AMC NUMBER	CLAIM/SITE NAME	COUNTY RECORDER DATA (If available)	TWP	RNG	SEC
1	448319	CAMELOT #5		8-N	1-W	14
2	448320	CAMELOT #6		8-N	1-W	14
3	448321	CAMELOT #10		8-N	1-W	14
4						
5						
6						
7						
8						
9						
10						

APR 12 2018  
 Ram

**NOTICE OF INTENTION TO HOLD MINING CLAIMS/SITES**  
page 2



- 1. State of Arizona, County of YAVAPAI
- 2. I (Name) ROY E STEPHENS
- 3. Reside at (Address) 3499 STARTFIELD DR. BROOKHAVEN GA 30316 DR.  
City BROOKHAVEN County DEKALB State GA zip 30319 being duly sworn, depose and say that I am a citizen of the United States, more than eighteen years of age, that all of the facts set forth in this notice, subject to the provisions and penalties of 18 U.S.C. 1001 pertaining to the filing of false, fictitious, or fraudulent statements with the United States, are true and correct according to the best of my knowledge, information and belief.
- 4. Owner's name and address (If not shown in Items 1-3 above). ADVANCED ENERGY + ENVIRONMENTAL SYSTEMS, INC.
- 5. Dated: 2-5-18 Signature: ROY E STEPHENS

Bureau of Land Management  
Arizona State Office  
[www.blm.gov/az](http://www.blm.gov/az)

No. of Claims:	_____	x \$10 =	_____
Check No:	_____	Init.	<u>MSC</u>
Receipt No.:	<u>4138718</u>		
For BLM Use Only			

STATE OF ARIZONA  
County of Yavapai

LESLIE M. HOFFMAN, County Recorder, in and for the County of Yavapai,  
State of Arizona, and custodian of the records of such office, do hereby certify  
that the foregoing is a full, true and correct copy of the record as same  
appears in my office.



IN WITNESS WHEREOF, I have hereunto set my hand  
and affixed my official seal in the City of Prescott,  
County of Yavapai, State of Arizona, on this the  
\_\_\_\_ day of \_\_\_\_\_, A.D. 2018

Leslie M. Hoffman  
Deputy Recorder

**United States Department of the Interior**  
**Bureau of Land Management**  
 DIV OF LANDS, MINRLS & ENERGY  
 ONE N CENTRAL AVE  
 PHOENIX, AZ 85004 -4427  
 Phone: 602-417-9200

Receipt

No: 4046456

<b>Transaction #:</b> 4157839	
<b>Date of Transaction:</b> 12/20/2017	
<b>CUSTOMER:</b>	
ROY E STEPHENS 3499 STRATFIELD DR NE BROOKHAVEN,GA 30319-2530 US	2018 JAN 2 11 AM

LINE #	QTY	DESCRIPTION	REMARKS	UNIT PRICE	TOTAL
1	3.00	LOCATABLE MINERALS / MINING CLAIMS-NEW,UNADJUD, ONE OR MORE AUTH NOS / NEW MINING CLAIM PROCESSING FEE CASES: AMC448319/\$20.00, AMC448320/\$20.00, AMC448321/\$20.00		- n/a -	60.00
2	3.00	LOCATABLE MINERALS / MINING CLAIMS-NEW,UNADJUD, ONE OR MORE AUTH NOS / NEW MINING CLAIMS LOCATION FEE CASES: AMC448319/\$37.00, AMC448320/\$37.00, AMC448321/\$37.00		- n/a -	111.00
3	3.00	LOCATABLE MINERALS / MINING CLAIMS-NEW,UNADJUD, ONE OR MORE AUTH NOS / NEW MINING CLAIMS MAINTENANCE FEE CASES: AMC448319/\$155.00, AMC448320/\$155.00, AMC448321/\$155.00		- n/a -	465.00
<b>TOTAL:</b>					<b>\$636.00</b>

PAYMENT INFORMATION			
1	AMOUNT:	636.00	POSTMARKED: N/A
	TYPE:	CHECK	RECEIVED: 12/18/2017
	CHECK NO:	1157	
	NAME:	STEPHENS, ROY E 3499 STRATFIELD DR NE BROOKHAVEN GA 30319-2530 US	

REMARKS
WAIVER WAS ALSO SUBMITTED

MAINTENANCE FEE WAIVER CERTIFICATION

FORM APPROVED  
OMB NO. 1004-0114  
Expires: January 31, 2020

SEE INSTRUCTIONS ON PAGE 2

- This small miner waiver is filed for the assessment year beginning on September 1, 2016 and ending on September 1, 2019
- The undersigned and all related parties owned ten or fewer mining claims, mill, or tunnel sites located and maintained on Federal lands in the United States of America on September 1, 2017.
- The undersigned have performed the assessment work required by law for each mining claim listed prior to filing this waiver and understand that by filing this form, the undersigned must file an affidavit of assessment work with the Bureau of Land Management (BLM) by the December 30th following the filing of this waiver.
- The undersigned understand that if the assessment work obligation has not yet come due under 30 U.S.C. 1212, a notice of intent to hold reciting this condition must be recorded by the December 30th following the filing of this waiver.
- The undersigned understand that mill and tunnel sites may also be listed on this waiver and be waived from payment of maintenance fees for the assessment year beginning on September 1, 2017.
- The undersigned understand and acknowledge that pursuant to 43 U.S.C. 1212 and 18 U.S.C. 1001, the filing of this document with the BLM may result in a fine of up to \$250,000, a prison term not to exceed five years, or other civil or criminal penalties.
- The mining claims, mill or tunnel sites for which this waiver from payment of the maintenance fees is rec

PLEASE RE-DO  
YOUR 2019  
WAIVER - LIST

CLAIM OR SITE NAME	NUMBER
1. CAMELOT #5 2017-0054683	
2. CAMELOT #6 2017-0054683	
3. CAMELOT #10 2017-0054684	
4.	
5.	
6.	
7.	
8.	
9.	
10.	

ALL YOUR CLAIMS  
NOV - DEC 2019  
2017 DEC 18  
PHOENIX, AZ

The owner(s) (claimants) of the above mining claims and sites are:

ADVANCED ENERGY + ENVIR SYSTEMS RE-FILL THE WAIVER FORM (3830-2) List  
 (Owner's Name - Please Print) Include all 10 - claim names + numbers  
 3499 STRATFIELD DR. (Owner's Mailing Address)  
 (Owner's Name - Please Print)  
 (Owner's Mailing Address)  
 (Owner's Name - Please Print)  
 (Owner's Mailing Address)  
 (Owner's Name - Please Print)  
 (Owner's Mailing Address)  
 (Owner's Name - Please Print)  
 (Owner's Mailing Address)  
 (Owner's Signature)  
 (City) (State) (Zip Code)

Submit the NOI form (448310) for the 3 new claims. AMC 448319, AMC 448320 & AMC 448321  
pay \$10 per claim (3 x \$10 = \$30 total)

(Continued on page 2)



DEPARTMENT OF THE INTERIOR  
BUREAU OF LAND MANAGEMENT  
MINING CLAIMS

MC Customer Information - With Serial No. and Last Assessment Code  
ACTIVE, CLOSED CLAIMS

Admin State: AZ  
Geo State: AZ

ADVANCED ENE & ENV SYSTEMS INC  
3499 STRATFIELD DR NE  
BROOKHAVEN, GA 30319-2530

CUSTOMER ID: 2212699

<u>Serial No.</u>	<u>Claim Name/Number</u>	<u>Last Assmt Code</u>	<u>Last Assmt YR</u>	<u>Disposition</u>
AMC356454	CAMELOT NO 1	483	2018	ACTIVE
AMC356554	CAMELOT #2	483	2018	ACTIVE
AMC356555	CAMELOT #3	483	2018	ACTIVE
AMC356566	CAMELOT #7	483	2018	ACTIVE
AMC356567	CAMELOT 8	483	2018	ACTIVE
AMC356568	CAMELOT 9	483	2018	ACTIVE
AMC431562	CAMELOT #4	483	2018	ACTIVE
AMC448319	CAMELOT 5	484	2018	ACTIVE
AMC448320	CAMELOT 6	484	2018	ACTIVE
AMC448321	CAMELOT 10	484	2018	ACTIVE
Number of ACTIVE cases: 10				
AMC412861	CAMELOT #4	484	2012	CLOSED
AMC412863	CAMELOT #6	484	2012	CLOSED
Number of CLOSED cases: 2				

2010 APR -2 P 2:17  
BROOKHAVEN, GA

## SMALL MINER WAIVER INFORMATION

1. **CURRENT FORMS.** Please use the most current waiver form for future filings. You can check on our website, [blm.gov/az](http://blm.gov/az) for the most current form. You should also use a current form for your Affidavit of Labor.
2. **FILING REQUIREMENTS.** Please keep in mind the requirements to qualify for a small miner waiver.
  - a) You are certifying when you sign the waiver that you and all related parties hold no more than a total of 10 mining claims or sites nationwide. "Related Parties" means a) the spouse and dependent children of the claimant or; b) a person who controls, is controlled by, or is under common control with the claimant.
  - b) **NEW - If you file a waiver, you must continue to own or control 10 or less claims during the entire assessment year. If at any time during the year you locate or acquire additional claims that put you over the 10 claim limit, your waiver is immediately canceled and you must pay the maintenance fees for the claims on the waiver.**
  - c) It is fraud against the Government to file a waiver you do not qualify for. As stated on the waiver you sign, the filing or recording of a false, fictitious, or fraudulent document with the Bureau of Land Management may result in a fine of up to \$250,000, a prison term not to exceed five years, or both.
3. **FILLING OUT THE WAIVER FORM CORRECTLY.** All waiver requests must include:
  - a) The names and **current** addresses of all claimants.
  - b) The original signatures of all claimants or original signature of the authorized agent.
  - c) The names and BLM serial numbers of the mining claims for which you are requesting a waiver.
  - d) The assessment year for which you are seeking a waiver.
  - e) If you are signing as an agent you **must** still include all names and addresses of all claim owners on the form; sign next to each name and indicate that you are signing on their behalf as an agent; provide a Power of Attorney for each claimant you sign on behalf of.
  - f) If you are signing on behalf of a company, enter the company name and address; sign your name and indicate in what capacity you are signing, i.e. President, Vice President, etc.
4. **SWITCHING BETWEEN WAIVER AND MAINTENANCE FEE/TRANSFERING CLAIMS UNDER A WAIVER.**

Be very careful if switching between a waiver and maintenance fee, and when transferring a claim that is under a waiver.

  - a) If it is the first time you file a waiver, you must file a Notice of Intent to Hold, on or before December 30 immediately following the filing of the waiver. AND, you must also file an Affidavit of Labor on or before the following December 30.
  - b) If you filed a waiver for the current assessment year and then choose to file a maintenance fee the next year, you **MUST STILL** file the Affidavit of Labor by December 30. **Example:** On or before September 1, 2011, you filed a waiver for the 2012 assessment year. Then on or before September 1, 2012, you pay the maintenance fee for the 2013 assessment year. You **MUST STILL** file the Affidavit on or before December 30, 2012, for the 2012 assessment year to fulfill the waiver you filed. Paying your maintenance fee on or before September 1, 2012, for the 2013 assessment year does not alleviate this requirement.
  - c) If you transfer ownership of a mining claim that is under a waiver for the current assessment year be sure to inform the new owner of the requirement to file the Affidavit of Labor for that assessment year. This requirement does not go away because you transferred the claim.
  - d) If you transfer ownership of a mining claim that is under a waiver for the current assessment year and the new owner does not qualify for a small miner waiver, the waiver is immediately cancelled and the new owner must pay the maintenance fee for that year prior to the upcoming September 1. They must also pay the maintenance fee for the new assessment year that begins on September 1. ( 3/31/2014 )

Roy Stephens  
3499 STRATFIELD DR.  
ATLANTA, GA 30319

ATLANTA METRO

STRATFIELD

29 MAR 2018 PM



USA FOREVER



USA FOREVER



USA FOREVER

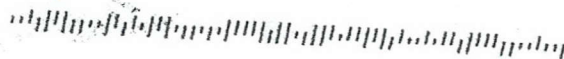
RECEIVED  
BLM  
RECEIVED OFFICE

2018 APR -2 P 2:10

PHOENIX, ARIZONA

US Dept of Interior  
BLM  
ONE<sup>N</sup> CENTRAL AVE  
PHOENIX, AZ 85004-442

85004-442700



**United States Department of the Interior  
Bureau of Land Management**

DIV OF LANDS, MINRLS & ENERGY  
ONE N CENTRAL AVE  
PHOENIX, AZ 85004 -4427  
Phone: 602-417-9200

Receipt

No: 4128718

<b>Transaction #:</b> 4242337	
<b>Date of Transaction:</b> 04/03/2018	
<b>CUSTOMER:</b>	
ROY E STEPHENS 3499 STRATFIELD DR NE BROOKHAVEN,GA 30319-2530 US	

LINE #	QTY	DESCRIPTION	REMARKS	UNIT PRICE	TOTAL
1	1.00	LOCATABLE MINERALS / MINING CLAIMS- NOT NEW-UNADJUD,ONE AUTH NO. ONLY / MINING CLAIM MONEY RECEIVED CASES: AMC448319/\$30.00	NOI 2018/3 WAV	- n/a -	30.00
<b>TOTAL:</b>					<b>\$30.00</b>

PAYMENT INFORMATION				
1	AMOUNT:	30.00	POSTMARKED:	N/A
	TYPE:	CHECK	RECEIVED:	04/02/2018
	CHECK NO:	1185		
	NAME:	STEPHENS, ROY E 3499 STRATFIELD DR NE BROOKHAVEN GA 30319-2530 US		

<b>REMARKS</b>
WAIVER DOESN'T APPEAR TO BE THE ORIGINAL

This receipt was generated by the automated BLM Collections and Billing System and is a paper representation of a portion of the official electronic record contained therein.

UNITED STATES  
DEPARTMENT OF THE INTERIOR  
BUREAU OF LAND MANAGEMENT

244

AMC 356454  
AMC 356554  
AMC 356566

FORM APPROVED

OMB NO. 1004-0114

Expires: January 31, 2020

MAINTENANCE FEE WAIVER CERTIFICATION

SEE INSTRUCTIONS ON PAGE 2

AMC 431562

- This small miner waiver is filed for the assessment year beginning on September 1, 2017 and ending on September 1, 2018
- The undersigned and all related parties owned ten or fewer mining claims, mill, or tunnel sites located and maintained on Federal lands in the United States of America on September 1, 2017
- The undersigned have performed the assessment work required by law for each mining claim listed prior to filing this waiver and understand that by filing this form, the undersigned must file an affidavit of assessment work with the Bureau of Land Management (BLM) by the December 30th following the filing of this waiver.
- The undersigned understand that if the assessment work obligation has not yet come due under 30 U.S.C. 28 (for those claims in their first assessment year only), a notice of intent to hold reciting this condition must be recorded by the December 30th following the filing of this waiver.
- The undersigned understand that mill and tunnel sites may also be listed on this waiver and be waived from payment of the maintenance fee, and that a notice of intent to hold for these sites is required to be filed with the BLM by the December 30th following the filing of this waiver.
- The undersigned understand and acknowledge that pursuant to 43 U.S.C. 1212 and 18 U.S.C. 1901, the filing or recording of a false, fictitious, or fraudulent document with the BLM may result in a fine of up to \$250,000, a prison term not to exceed five years, or both.
- The mining claims, mill or tunnel sites for which this waiver from payment of the maintenance fees is requested are:

CLAIM OR SITE NAME	BLM RECORDATION SERIAL NUMBER
1. Camelot # 1	✓ AMC 35, 64, 54
2. " " # 2	AMC 35, 65, 54
3. " " # 3	AMC 35, 65, 55
4. " " # 4	AMC 35, 65, 66
5. Camelot # 7	AMC 35, 65, 67
6. " " # 8	AMC 35, 65, 68
7. " " # 9	
8.	AMC 43, 15, 62
9. Camelot # 4	AMC 43, 15, 62 431562
10.	

The owner(s) (claimant(s)) of the above mining claims and sites are:

ADVANCED ENERGY & ENVIRONMENTAL SYSTEMS, INC

(Owner's Name - Please Print)

(Owner's Signature)

3499 STRATFIELD DR.

(Owner's Mailing Address)

Atlanta, GA

(City)

30319

(State)

(Zip Code)

(Owner's Name - Please Print)

Ray E. Stephens, President  
Advanced Energy & Environment Systems, Inc.

(Owner's Signature)

(Owner's Mailing Address)

(Owner's Name - Please Print)

(Owner's Mailing Address)

(Owner's Name - Please Print)

(Owner's Mailing Address)

ENTERED  
AC 483  
SEP 12 2017  
BY: RB

RECEIVED  
BLM AZ STATE OFFICE  
2017 AUG 22 A 7:56  
PHOENIX, ARIZONA

(Continued on page 2)

NW CHECK  
74

(Owner's Name - Please Print)

(Owner's Signature)

(Owner's Mailing Address)

(City)

(State)

(Zip Code)

(Owner's Name - Please Print)

(Owner's Signature)

(Owner's Mailing Address)

(City)

(State)

(Zip Code)

(Owner's Name - Please Print)

(Owner's Signature)

(Owner's Mailing Address)

(City)

(State)

(Zip Code)

(Owner's Name - Please Print)

(Owner's Signature)

(Owner's Mailing Address)

(City)

(State)

(Zip Code)

18 U.S.C. 1001 and 43 U.S.C. 1212 make it a crime for any person knowingly and willfully to make to any department or agency of the United States any false, fictitious or fraudulent statements or representations as to any matter within its jurisdiction.

INSTRUCTIONS

1. This certification is made under the provisions of 43 U.S.C. § 1744 and 30 U.S.C. §28-28k and the regulations thereunder (43 CFR Part 3830)
2. The claimant(s) must fill in the dates in paragraph 1 for the beginning and ending of the assessment year for which this waiver is sought.
3. The claimant(s) must fill in the date in paragraph 2 for the beginning of the assessment year for which this waiver is sought.
4. All claim and site names and BLM serial numbers must be listed for the mining claims, mill sites, and tunnel sites for which the waiver is sought.
5. All owners of the mining claims, mill sites, and tunnel sites and their addresses must be given.
6. This waiver form must be signed by all the claimants or their designated agent, in original form. If an agent is designated, a notarized designation of agent, signed by all of the claimants with proper address given, must be submitted with this waiver.
7. This form must be filed no later than September 1st for the upcoming assessment year in the BLM State Office where the mining claims or sites are recorded, or the waiver cannot be granted by the BLM. (Example: To obtain a waiver for the assessment year 2012, which begins on September 1, 2011, you must qualify for and file for a waiver no later than September 1, 2011, in the proper BLM State Office.)
8. For all mining claims which require assessment work, you must record an affidavit of labor on or before the December 30th immediately following the filing of this waiver. For all other mining claims or sites waived, you must record a notice of intent to hold on or before the December 30th immediately following the filing of this waiver.
9. Mill and tunnel sites may also be listed on this waiver and be waived from payment of the maintenance fee. A notice of intent to hold for these sites is required to be filed by the December 30th following the filing of this waiver.

PHOENIX, ARIZONA  
 2011 AUG 22 A 7 56  
 RECEIVED  
 BLM AZ STATE OFFICE  
 FOR OFFICIAL USE ONLY

RECEIVED

JUN 25 1955

AMERICAN AIRLINES

UNITED STATES DEPARTMENT OF THE INTERIOR  
BUREAU OF LAND MANAGEMENT

MC NATIONWIDE CLAIMANT LISTING  
September 12, 2017

Cust	AZ CLAIMANT	National Total
ADVANCED ENE & ENV SYSTEMS INC 3499 STRATFIELD DR NE BROOKHAVEN, GA 30319-2530	7	7



DEPARTMENT OF THE INTERIOR  
BUREAU OF LAND MANAGEMENT  
MINING CLAIMS

MC Customer Information - With Serial No. and Claim Name  
ACTIVE CLAIMS

Admin State: AZ  
Geo State: AZ

ADVANCED ENE & ENV SYSTEMS INC  
3499 STRATFIELD DR NE  
BROOKHAVEN, GA 30319-2530

CUSTOMER ID: 2212699

<u>Serial No.</u>	<u>Claim Name/Number</u>	<u>Lead Serial No.</u>	<u>Disposition</u>
AMC356454	CAMELOT NO 1	AMC356454	ACTIVE
AMC356554	CAMELOT #2	AMC356554	ACTIVE
AMC356555	CAMELOT #3	AMC356554	ACTIVE
AMC356566	CAMELOT #7	AMC356566	ACTIVE
AMC356567	CAMELOT 8	AMC356566	ACTIVE
AMC356568	CAMELOT 9	AMC356566	ACTIVE
AMC431562	CAMELOT #4	AMC431562	ACTIVE

Number of ACTIVE cases: 7

356454

When Recorded Return Document to:  
ROY E STEPHENS  
3499 STARTFIELD DR.  
ATLANTA, GA 30319




356554  
356566  
431562

Check here is this is a change of address.  
Telephone: 404 262 0386  
E-mail address: RSTEP54332@AOL

**AFFIDAVIT OF PERFORMANCE OF ANNUAL WORK**

1. State of Arizona, County of YAVAPAI ss:  
2. I (Name) ROY E. STEPHENS  
3. Reside at (Address) 3499 STRATFIELD DR.  
City ATLANTA County DEKLAB



State GA Zip 30319 being duly sworn, depose and say that I am a citizen of the United States, more than eighteen years of age, and that all of the facts set forth in this affidavit, subject to the provisions and penalties of 18 U.S.C. 1001 pertaining to the filing of false, fictitious, or fraudulent statements with the United States, are true and correct according to the best of my knowledge, information and belief.

4. Owner's name and address (If not shown in Items 1-3 above).  
ADVANCED ENERGY & ENVIRONMENTAL SYSTEMS, INC.

5. That I am personally acquainted with the mining claim(s). The work and improvements were made by and at the expense of the owner(s) of said claim(s). Said contiguous group of claims, listed on this document, are situated in the  
COLUMBIA (optional) Mining District; YAVAPAI County, Arizona.

Line No.	AMC NUMBER	CLAIM/SITE NAME	COUNTY RECORDER DATA (If available)	TWP	RNG	SEC
1	356454	CAMELOT #1	YAVAPAI, AZ	T8N	W	11
2	356554	" " #2	" " "	" "	" "	11
3	356555	" " #3	" " "	" "	" "	11
4	356566	" " #7	" " "	" "	" "	14
5	356567	" " #8	" " "	" "	" "	14
6	356568	" " #9	" " "	" "	" "	14

Form: MCF108  
Revised July 2014  
Page 1 of 2

ENTERED  
SEP 14 2017  
BY: RAM

RECEIVED  
BLM AZ STATE OFFICE  
2017 SEP 11 P 3:18  
PHOENIX, ARIZONA

BLM  
Date  
Stamp

7	1/31562	CAMELOT #4	YAVAPAI, AZ	T&N	W	18	11
8							
9							
10							

6. That between the dates starting at 12 o'clock noon on September 1, 20 16 and ending at 12 o'clock noon on September 1, 20 17 at least \$ 4,000.00 dollars worth of work and improvements were done and performed upon said claim(s) or upon one or more of a contiguous group of claims for the benefit of all, wholly or partly outside of a contiguous group of claims for the benefit of all, not including the location work.

7. That the following persons were employed to perform the work and improvements described herein: DAVE BURNS & ROBERT MCELVAIN

8. That the work and improvements performed were: ESTABLISHING, MARKING  
& STUDYING TERRAIN, SAMPLING, DIGGING & ANALYZING.


9. Dated: 8-17-17 Signature: Roy E. Stephens & Roy E. Stephens

SUBSCRIBED AND SWORN TO before me, a Notary Public, this 19 day of AUG 20 17

By: Steven Cox

Notary Public Steven Cox

My Commission Expires 04/08/2019



Bureau of Land Management  
Arizona State Office  
[www.blm.gov/az](http://www.blm.gov/az)

No. of Claims: 1 x \$10 = 10  
 Check No.: 1120 Init. Mue  
 Receipt No.: 3975837  
 For BLM Use Only

Mr. Eric Gong,  
BLM  
Phoenix, AZ

September 6, 2017  
Re: Affidavit of Performance  
of Annual work


RECEIVED  
BLM AZ STATE OFFICE  
2017 SEP 11 PM 3:18  
PHOENIX, ARIZONA

Dear Eric,

Would you kindly record the attached document, which is accompanied by a check for \$70.00 payable to the BLM for recording fee.

Regards.

Sincerely,



Roy E. Stephens, President

Advanced Energy and Environmental Systems, Inc., claim name: Camelot.

R. Stephens  
3499 Stratfield Dr.  
Atlanta, Ga 30319

RECEIVED  
DEPT OF STATE OFFICE  
SEP 11 10 31  
PHOENIX, ARIZONA

AH:  
ERIC GONG  
1/6 PUBLIC  
Room



7017 0530 0001 0314 9700



U.S. POSTAGE  
PAID  
ATLANTA, GA  
30341  
SEP 07 17  
AMOUNT  
**\$6.59**  
R2304M111273-21

Bureau of Land Management, State office  
One North Central Ave.  
Ste. #800  
Phoenix, AZ. 85004

8500484427 0041



**United States Department of the Interior**  
**Bureau of Land Management**  
 DIV OF LANDS, MINRLS & ENERGY  
 ONE N CENTRAL AVE  
 PHOENIX, AZ 85004 -4427  
 Phone: 602-417-9200

Receipt

No: 3975831

<b>Transaction #:</b> 4085863	
<b>Date of Transaction:</b> 09/12/2017	
CUSTOMER:	
	ROY E STEPHENS 3499 STRATFIELD DR NE ATLANTA,GA 30319-2530 US

LINE #	QTY	DESCRIPTION	REMARKS	UNIT PRICE	TOTAL
1	1.00	LOCATABLE MINERALS / MINING CLAIMS- NOT NEW-UNADJUD,ONE AUTH NO. ONLY / MINING CLAIM MONEY RECEIVED CASES: AMC356454/\$70.00	POL 2017/7	- n/a -	70.00
<b>TOTAL:</b>					<b>\$70.00</b>

PAYMENT INFORMATION			
1	AMOUNT:	70.00	POSTMARKED: 09/07/2017
	TYPE:	CHECK	RECEIVED: 09/11/2017
	CHECK NO:	1120	
	NAME:	STEPHENS, ROY E 3499 STRATFIELD DR NE ATLANTA GA 30319-2530 US	

REMARKS

This receipt was generated by the automated BLM Collections and Billing System and is a paper representation of a portion of the official electronic record contained therein.

*Return To:*  
Roy E. Stephens  
3499 Stratfield Dr.  
Atlanta, GA 30319



AMC 356454  
356555  
356566  
431562

AFFIDAVIT

The State of Georgia )

) S.S.

County of DeKalb )

PHOENIX, ARIZONA

2017 JUL 28 P 2:53

RECEIVED

I, Roy E. Stephens of DeKalb County, Georgia, the President of Advanced Engineering and Environmental Systems, Inc., MAKE OATH AND SAY THAT THE FOLLOWING FACTS ARE TRUE TO THE BEST OF MY KNOWLEDGE.

SUBSCRIBED AND SWORN TO BEFORE ME on the \_\_\_\_ of June, 2017.

The aim of this document is to:

Number (1):

That the mining documents/claims set out in a certain affidavit and recorded on 03/17/17 by Roy E. Stephens in the Records Office of the County of Yavapai Arizona are further identified as follows:

- Lode Camelot #1 AMC 356454
- Lode Camelot #2 AMC 356555
- Lode Camelot #3 AMC 356556
- Lode Camelot #7 AMC 356566
- Lode Camelot #8 AMC 356567
- Lode Camelot #9 AMC 356568
- Lode Camelot #4 AMC 431562

and,

Number (2):

That Creighton F. Hampton has filed illegal claims involving the above described mining claims and that he has no legal claims involving the above listed mining claims.

That the Bureau of Land Management continues to accept fictitious documents, of Creighton F. Hampton, that are clearly not properly registered with title at the Yavapai County, Arizona Records Office. That such acceptance of clearly fictitious claims is herewith demanded to be halted.

I SWEAR OR AFFIRM THAT THE ABOVE AND FOREGOING REPRESENTATIONS ARE TRUE AND CORRECT TO THE BEST OF MY INFORMATION, KNOWLEDGE AND BELIEF.

*Roy E. Stephens*

June 21 2017

ROY E. STEPHENS,

PRESIDENT

ADVANCED ENERGY AND ENVIRONMENTAL SYSTEMS, INC.


STATE OF GEORGIA

CONTY OF DEKALB

I, the undersigned Notary Public, do hereby affirm that Roy E. Stephens personally appeared before me on the 20 of June, 2017 and signed the above affidavit as his free and voluntary act and deed.

*Mirjan Borbell*

Notary Public



PHOENIX, ARIZONA

2017 JUL 28 P 2:53

RECEIVED  
P.M. J. [unclear]



TR Stephens  
3499 Stratfield Dr.  
Atlanta, Ma 30319

PHOENIX, ARIZONA  
2017 JUL 28 P 2:53  
RECEIVED  
BLM AZ STATE OFFICE

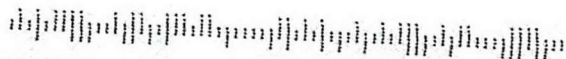
→ Attch:  
Eric Song

BLM

One north Central Ave. S-800

Phoenix, AZ 85004 4427

85004-442700



PHOENIX, ARIZONA

25 JUL 2017 PM 10 L



Eric Gong,

Would you please file this Affidavit in general file of  
Advanced Energy and Environmental Systems, Inc.

Thank you.

Regards.

  
Roy Stephens

PHOENIX, ARIZONA

2017 JUL 28 P 2:53

RECEIVED  
PLM

When Recorded Return Document to:

ROY E. STEPHENS  
3499 STRATFIELD DR.  
ATLANTA 30319

356454  
356554  
356566  
431562

Check here is this is a change of address.

Telephone: 404-262-0386

E-mail address: RSTEP@AOL.COM

**AFFIDAVIT OF PERFORMANCE OF ANNUAL WORK**

1. State of Arizona, County of YAVAPAI ss:

2. I (Name) ROY E. STEPHENS

3. Reside at (Address) 3499 STRATFIELD DR.  
DR.

City ATLANTA County DEKALB

RECEIVED  
BLM AZ STATE OFFICE  
2016 AUG 19 PM 1:47  
PHOENIX, ARIZONA  
BLM  
Date  
Stamp

State GA Zip 30319 being duly sworn, depose and say that I am a citizen of the United States, more than eighteen years of age, and that all of the facts set forth in this affidavit, subject to the provisions and penalties of 18 U.S.C. 1001 pertaining to the filing of false, fictitious, or fraudulent statements with the United States, are true and correct according to the best of my knowledge, information and belief.

4. Owner's name and address (If not shown in Items 1-3 above). \_\_\_\_\_

5. That I am personally acquainted with the mining claim(s). The work and improvements were made by and at the expense of the owner(s) of said claim(s). Said contiguous group of claims, listed on this document, are situated in the

COLUMBIA (optional) Mining District; YAVAPAI County, Arizona.

Line No.	AMC NUMBER	CLAIM/SITE NAME	COUNTY RECORDER DATA (If available)	TWP	RNG	SEC
1	356454	CAMELOT #1	YAVAPAI, AZ BK 3949 P. 873	T8N	W	11
2	356554	CAMELOT #2	YAVAPAI, AZ BK 3959 P. 949	T8N	W	11
3	356555	CAMELOT #3	YAVAPAI, AZ BK 3959 P. 950	T8N	W	11
4	356566	CAMELOT #7	YAVAPAI, AZ BK 3961 P. 3	T8N	W	11
5	35,65,67	CAMELOT #8	YAVAPAI, AZ BK 3961 P. 4	T8N	W	11
6	35,65,68	CAMELOT #9	YAVAPAI, AZ BK 3961 P. 5	T8N	W	11

BLM  
Date  
Stamp

2016 AUG 19 PM 5:17  
PHOENIX, ARIZONA  
RECEIVED  
BLM AZ STATE OFFICE

7	43156a	CAMELOT #4	YAVAPAI, AZ	T&N	W	EM 7
8						
9						
10						

6. That between the dates starting at 12 o'clock noon on September 1, 20 15 and ending at 12 o'clock noon on September 1, 20 16 at least \$ 4,000.00 dollars worth of work and improvements were done and performed upon said claim(s) or upon one or more of a contiguous group of claims for the benefit of all, wholly or partly outside of a contiguous group of claims for the benefit of all, not including the location work.

7. That the following persons were employed to perform the work and improvements described herein: \_\_\_\_\_  
DAVE BURNS + ROBERT McELVIN

8. That the work and improvements performed were: ESTABLISHING MARKING,  
STUDYING TERRAIN, SAMPLING, DIGGING + ANALYZING

9. Dated: 8-17-16 Signature: Reg E Stephens

SUBSCRIBED AND SWORN TO before me, a Notary Public, this 17 day of August 2016


By: ALEXIS FALLEN

Notary Public Alexis Fallen

My Commission Expires 7/5/2020

Bureau of Land Management  
Arizona State Office  
[www.blm.gov/az](http://www.blm.gov/az)

No. of Claims: 7 x \$10 \$70.00  
Check No.: 978 Init. AS  
Receipt No.: 3636713  
For BLM Use Only



Form: MCF108  
Revised July 2014  
Page 2 of 2

**United States Department of the Interior**  
**Bureau of Land Management**  
 DIV OF LANDS, MINRLS & ENERGY  
 ONE N CENTRAL AVE  
 PHOENIX, AZ 85004 -4427  
 Phone: 602-417-9200

Receipt

No: 3636713


<b>Transaction #:</b> 3740581	
<b>Date of Transaction:</b> 08/22/2016	
<b>CUSTOMER:</b>	
ADVANCED ENERGY & ENVIRONMENTAL SYSTEMS INC 3499 STRATFIELD DR NE ATLANTA, GA 30319-2530 US	

LINE #	QTY	DESCRIPTION	REMARKS	UNIT PRICE	TOTAL
1	1.00	LOCATABLE MINERALS / MINING CLAIMS-NOT NEW-UNADJUD, ONE AUTH NO. ONLY / MINING CLAIM MONEY RECEIVED <b>CASES: AMC356454/\$70.00</b>	WAIVER 2017 - 7 / POL 2016 - 7	- n/a -	70.00
<b>TOTAL:</b>					<b>\$70.00</b>

PAYMENT INFORMATION			
1	AMOUNT:	70.00	POSTMARKED: 08/17/2016
	TYPE:	CHECK	RECEIVED: 08/19/2016
	CHECK NO:	9778	
	NAME:	STEPHENS, ROY E 3499 STRATFIELD DR NE ATLANTA GA 30319-2530 US	

REMARKS

This receipt was generated by the automated BLM Collections and Billing System and is a paper representation of a portion of the official electronic record contained therein.

**ENTERED**  
 AUG 23 2016  
 BY: 

R. Stephens  
3499 STRATFIELD DR.  
ATLANTA, GA 30319


RECEIVED  
BLM AZ STATE OFFICE

2016 AUG 19 P 1:33

PHOENIX, ARIZONA

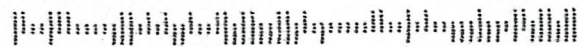
ATLANTA METRO 300

17 AUG 2016 PM 4 L



U S Dept of Interior  
BUREAU OF LAND MANAGEMENT  
ARIZONA STATE OFFICE  
1 NORTH CENTRAL AVE SUITE 800  
PHOENIX, AZ 85004

85004-442700



356454 356566  
356554 431562

Form 3830-2  
(October 2013)

UNITED STATES  
DEPARTMENT OF THE INTERIOR  
BUREAU OF LAND MANAGEMENT  
**MAINTENANCE FEE WAIVER CERTIFICATION**

347

add.

FORM APPROVED  
OMB NO. 1004-0114  
Expires: October 31, 2016

SEE INSTRUCTIONS ON PAGE 2

- This small miner waiver is filed for the assessment year beginning on September 1, 2016 and ending on September 1, 2017.
- The undersigned and all related parties owned ten or fewer mining claims, mill, or tunnel sites located and maintained on Federal lands in the United States of America on September 1, 2016.
- The undersigned have performed the assessment work required by law for each mining claim listed prior to filing this waiver and understand that by filing this form, the undersigned must file an affidavit of assessment work with the Bureau of Land Management (BLM) by the December 30th following the filing of this waiver.
- The undersigned understand that if the assessment work obligation has not yet come due under 30 U.S.C. 28 (for those claims in their first assessment year only), a notice of intent to hold reciting this condition must be recorded by the December 30th following the filing of this waiver.
- The undersigned understand that mill and tunnel sites may also be listed on this waiver and be waived from payment of the maintenance fee, and that a notice of intent to hold for these sites is required to be filed with the BLM by the December 30th following the filing of this waiver.
- The undersigned understand and acknowledge that pursuant to 43 U.S.C. 1212 and 18 U.S.C. 1001, the filing or recording of a false, fictitious, or fraudulent document with the BLM may result in a fine of up to \$250,000, a prison term not to exceed five years, or both.
- The mining claims, mill or tunnel sites for which this waiver from payment of the maintenance fees is requested are:

CLAIM OR SITE NAME	BLM RECORDATION SERIAL NUMBER
1. CAMELOT #1	AMC 35, 64, 54 ✓
2. CAMELOT #2	AMC 35, 65, 54
3. CAMELOT #3	AMC 35, 65, 55
4.	
5.	
6.	
7. CAMELOT #7	AMC 35, 65, 66
8. CAMELOT #8	AMC 35, 65, 67
9. CAMELOT #9	AMC 35, 65, 68
10. CAMELOT #4	AMC 43, 15, 62

The owner(s) (claimants) of the above mining claims and sites are:

Ray E. Stephens, P.R.E.  
TROY E. STEPHENS

ADVANCED ENERGY & ENVIRONMENTAL SYSTEMS, INC.

(Owner's Name - Please Print)

(Owner's Signature)

3499 STRATFIELD DR.

ATLANTA, GA

30319

(Owner's Mailing Address)

(City)

(State)

(Zip Code)

AC 483 (2017)

(Owner's Name - Please Print)

ENTERED SEP 06 2016

(Owner's Signature)

(Owner's Mailing Address)

(City)

(State)

(Zip Code)

(Owner's Name - Please Print)

(Owner's Signature)

(Owner's Mailing Address)

(City)

(State)

(Zip Code)

(Owner's Name - Please Print)

(Owner's Signature)

(Owner's Mailing Address)

(City)

(State)

(Zip Code)

(Continued on page 2)

RECEIVED  
BLM AZ STATE OFFICE  
2016 AUG 19 PM 1:47  
PHOENIX, ARIZONA

UNITED STATES  
DEPARTMENT OF THE INTERIOR  
BUREAU OF LAND MANAGEMENT  
**MAINTENANCE FEE WAIVER CERTIFICATION**

451

356 454  
356 554  
356 566  
FORM APPROVED  
OMB NO. 1004-0114  
Expires: October 31, 2016  
431562

SEE INSTRUCTIONS ON PAGE 2

1. This small miner waiver is filed for the assessment year beginning on September 1, 2015 and ending on September 1, 2016.
2. The undersigned and all related parties owned ten or fewer mining claims, mill, or tunnel sites located and maintained on Federal lands in the United States of America on September 1, 2015.
3. The undersigned have performed the assessment work required by law for each mining claim listed prior to filing this waiver and understand that by filing this form, the undersigned must file an affidavit of assessment work with the Bureau of Land Management (BLM) by the December 30th following the filing of this waiver.
4. The undersigned understand that if the assessment work obligation has not yet come due under 30 U.S.C. 28 (for those claims in their first assessment year only), a notice of intent to hold reciting this condition must be recorded by the December 30th following the filing of this waiver.
5. The undersigned understand that mill and tunnel sites may also be listed on this waiver and be waived from payment of the maintenance fee, and that a notice of intent to hold for these sites is required to be filed with the BLM by the December 30th following the filing of this waiver.
6. The undersigned understand and acknowledge that pursuant to 43 U.S.C. 1212 and 18 U.S.C. 1001, the filing or recording of a false, fictitious, or fraudulent document with the BLM may result in a fine of up to \$250,000, a prison term not to exceed five years, or both.
7. The mining claims, mill or tunnel sites for which this waiver from payment of the maintenance fees is requested are:

CLAIM OR SITE NAME	BLM RECORDATION SERIAL NUMBER
1. CAMELOT #1	AMC 35, 64, 54 ✓
2. CAMELOT #2	AMC 35, 65, 54
3. CAMELOT #3	AMC 35, 65, 55
4.	
5. CAMELOT #7	AMC 35, 65, 66
6. CAMELOT #8	AMC 35, 65, 67
7. CAMELOT #9	AMC 35, 65, 68
8.	
9. CAMELOT #4	AMC 43, 15, 62
10.	

The owner(s) (claimants) of the above mining claims and sites are:

ADVANCED ENERGY + ENVIRONMENTAL SYSTEMS, INC. Roy E. Stephens PRES.  
(Owner's Name - Please Print) (Owner's Signature) ROY E. STEPHENS

3499 STRATFIELD DR ATLANTA GA 30319  
(Owner's Mailing Address) (City) (State) (Zip Code)

---

(Owner's Name - Please Print) (Owner's Signature)  
(Owner's Mailing Address) (City) (State) (Zip Code)

---

(Owner's Name - Please Print) (Owner's Signature)  
(Owner's Mailing Address) (City) (State) (Zip Code)

---

(Owner's Name - Please Print) (Owner's Signature)  
(Owner's Mailing Address) (City) (State) (Zip Code)

BLM RECEIVED  
2015 SEP 28 3:11  
PHOENIX, ARIZONA

INTEREST  
SEP 10 2015  
BY: Rm  
483

(Continued on page 2)

NWV  
9/10/2015  
m



(Owner's Name - Please Print)	(Owner's Signature)
(Owner's Mailing Address)	(City) (State) (Zip Code)
(Owner's Name - Please Print)	(Owner's Signature)
(Owner's Mailing Address)	(City) (State) (Zip Code)
(Owner's Name - Please Print)	(Owner's Signature)
(Owner's Mailing Address)	(City) (State) (Zip Code)
(Owner's Name - Please Print)	(Owner's Signature)
(Owner's Mailing Address)	(City) (State) (Zip Code)

18 U.S.C. 1001 and 43 U.S.C. 1212 make it a crime for any person knowingly and willfully to make to any department or agency of the United States any false, fictitious or fraudulent statements or representations as to any matter within its jurisdiction.

**INSTRUCTIONS**

1. This certification is made under the provisions of 43 U.S.C. § 1744 and 30 U.S.C. §28-28k and the regulations thereunder (43 CFR Part 3830).
2. The claimant(s) must fill in the dates in paragraph 1 for the beginning and ending of the assessment year for which this waiver is sought.
3. The claimant(s) must fill in the date in paragraph 2 for the beginning of the assessment year for which this waiver is sought.
4. All claim and site names and BLM serial numbers must be listed for the mining claims, mill sites, and tunnel sites for which the waiver is sought.
5. All owners of the mining claims, mill sites, and tunnel sites and their addresses must be given.
6. This waiver form must be signed by all the claimants or their designated agent, in original form. If an agent is designated, a notarized designation of agent, signed by all of the claimants with proper address given, must be submitted with this waiver.
7. This form must be filed no later than September 1st for the upcoming assessment year in the BLM State Office where the mining claims or sites are recorded, or the waiver cannot be granted by the BLM. (Example: To obtain a waiver for the assessment year 2012, which begins on September 1, 2011, you must qualify for and file for a waiver no later than September 1, 2011, in the proper BLM State Office.)
8. For all mining claims which require assessment work, you must record an affidavit of labor on or before the December 30th immediately following the filing of this waiver. For all other mining claims or sites waived, you must record a notice of intent to hold on or before the December 30th immediately following the filing of this waiver.
9. Mill and tunnel sites may also be listed on this waiver and be waived from payment of the maintenance fee. A notice of intent to hold for these sites is required to be filed by the December 30th following the filing of this waiver.

RECEIVED  
 BLM STATE OFFICE  
 PHOENIX, ARIZONA  
 MAY 28 P 3:31

**FOR OFFICIAL USE ONLY**

When Recorded Return Document to:

ROY E. STEPHENS  
3499 STRATFIELD DR.  
ATLANTA, GA 30319

Check here is this is a change of address.

Telephone: 404-262-0386

E-mail address: RSTEP 54332@AOL.COM

→ RSTEP 54332@AOL.COM

**AFFIDAVIT OF PERFORMANCE OF ANNUAL WORK**

1. State of Arizona, County of YAVAPAI ss:

2. I (Name) ROY E. STEPHENS

3. Reside at (Address) 3499 STRATFIELD DR.

City ATLANTA, GA County DEKALB

RECEIVED  
BLM AZ STATE OFFICE  
2015 AUG 28 P 3:31  
PHOENIX, ARIZONA  
BLM  
Date  
Stamp

State GA Zip 30319 being duly sworn, depose and say that I am a citizen of the United States, more than eighteen years of age, and that all of the facts set forth in this affidavit, subject to the provisions and penalties of 18 U.S.C. 1001 pertaining to the filing of false, fictitious, or fraudulent statements with the United States, are true and correct according to the best of my knowledge, information and belief.

4. Owner's name and address (If not shown in Items 1-3 above).

ADVANCED ENERGY + ENVIRONMENTAL SYSTEMS, INC.  
3499 STRATFIELD DRIVE, ATLANTA, GA 30319

5. That I am personally acquainted with the mining claim(s). The work and improvements were made by and at the expense of the owner(s) of said claim(s). Said contiguous group of claims, listed on this document, are situated in the

COLUMBIA (optional) Mining District; YAVAPAI County, Arizona.

Line No.	AMC NUMBER	CLAIM/SITE NAME	COUNTY RECORDER DATA (If available)	TWP	RNG	SEC
1	356454	CAMELOT # 1	YAVAPAI, AZ BK 3949 P. 873	T8N	W	11
2	356554	CAMELOT # 2	YAVAPAI, AZ BK 3959 P. 949	T8N	W	11
3	356555	CAMELOT # 3	YAVAPAI, AZ BK 3959 P. 950	T8N	W	11
4	356566	CAMELOT # 7	YAVAPAI, AZ BK 3961 P. 3	T8N	W	11
5	356567	CAMELOT # 8	YAVAPAI, AZ BK 3961 P. 4	T8N	W	11
6	356568	CAMELOT # 9	YAVAPAI, AZ BK 3961 P. 5	T8N	W	11

BLM  
Date  
Stamp

2015 AUG 28 P 3:30

PHOENIX, ARIZONA

RECEIVED  
BLM AT STATE OFFICE

7	43.1562	CAMELOT #4	YIVAPAI, AZ	TEN	W	11
8						
9						
10						

6. That between the dates starting at 12 o'clock noon on September 1, 20 14 and ending at 12 o'clock noon on September 1, 20 15 at least \$ 4,000 dollars worth of work and improvements were done and performed upon said claim(s) or upon one or more of a contiguous group of claims for the benefit of all, wholly or partly outside of a contiguous group of claims for the benefit of all, not including the location work.

7. That the following persons were employed to perform the work and improvements described herein: DAVE BURNS + ROBERT MACELVAIN

8. That the work and improvements performed were: ESTABLISHING ESTABLISHING MARKINGS, STUDYING TERRAIN, SAMPLING, DIGGING + ANALYZING

9. Dated: 8.24-15 Signature: Roy E. Stephens, Pres. ADVANCED ENGINEERING & ENVIRONMENTAL SYSTEMS, INC.

SUBSCRIBED AND SWORN TO before me, a Notary Public, this 24 day of Aug 20 15

By: Roy E. Stephens

Notary Public Victor D. Deane

My Commission Expires NOV. 30, 2015

Bureau of Land Management  
Arizona State Office  
[www.blm.gov/az](http://www.blm.gov/az)




No. of Claims: 7 x \$10 = 70.00  
 Check No.: 9530 Init. \_\_\_\_\_  
 Receipt No.: \_\_\_\_\_  
 For BLM Use Only

LOIS M. STEPHENS 08-80  
ROY E. STEPHENS  
PH. 404-262-0386  
3499 STRATFIELD DRIVE NE  
ATLANTA, GA 30319

64-7133/2611

9530

DATE 8-24-15

PAY TO THE ORDER OF RECORDER YAVAPAI COUNTY, AZ \$ 70.00  
Seventy dollars ———— 70 DOLLARS 



MEMO AFFIDAVIT OF WORK CAMELOT ADV ENG ENVIR. SYS INC. Roy E. Stephens MP

⑆ 26 1 1 7 1 3 3 8 ⑆ 1 1 0 0 0 0 0 0 2 6 3 2 1 7 ⑆ 9 5 3 0

RECEIVED  
BLM AZ STATE OFFICE  
2015 AUG 28 P 3: 31  
PHOENIX, ARIZONA



**YAVAPAI COUNTY RECORDER**

1015 FAIR STREET, RM. 228  
PRESCOTT, AZ 86305  
(928) 771-3244 FAX (928) 771-3258

DATE: August 27th, 2015

TO: ROY STEPHENS  
3499 STRATFIELD DR  
ATLANTA, GA 30319

RE: ADL

**The above-referenced document is being returned to you WITHOUT being recorded for the following reason(s):**

NOTES: THE FEE TO RECORD THE AFFIDAVIT OF LABOR IS \$15.00 AS LONG AS THE DOCUMENT IS 5 PAGES OR LESS NO MATTER HOW MANY CLAIM NAMES ARE LISTED. THERE IS NOT A FEE FOR EACH CLAIM NAME LISTED; ALL ARE INCLUDED IN THE BASIC \$15.00 FEE.

PLEASE SEE THE ENCLOSED FEE SCHEDULE.

*REASON FOR  
NOTE:  
Second Filing  
OF AFFIDAVIT,  
CORRECT AMOUNT  
OF CHECK  
sent 8-31-15*

PHOENIX, ARIZONA

2015 SEP - 8 P 1:51

RECEIVED  
BLM ARIZONA OFFICE

If you wish your document recorded, please correct as noted above and return to this office with the **proper fees and/or paperwork.**

Thank you,

Check #: 9530

Tamera  
Deputy Recorder

When Recorded Return Document to:

ROY E STEPHENS  
3499 STRATFIELD DRIVE  
ATLANTA, GA 30319

Check here is this is a change of address.

Telephone: 404-262-0386

E-mail address: RStep 54332 @ AOL.COM

**AFFIDAVIT OF PERFORMANCE OF ANNUAL WORK**

1. State of Arizona, County of YAVAPAI ss:

2. I (Name) TROY E. STEPHENS

3. Reside at (Address) 3499 STRATFIELD DRIVE

City ATLANTA County DEKALB

State GA Zip 30319 being duly sworn, depose and say that I am a citizen of the United States, more than eighteen years of age, and that all of the facts set forth in this affidavit, subject to the provisions and penalties of 18 U.S.C. 1001 pertaining to the filing of false, fictitious, or fraudulent statements with the United States, are true and correct according to the best of my knowledge, information and belief.

4. Owner's name and address (If not shown in Items 1-3 above). ADVANCED ENERGY & ENVIRONMENTAL SYSTEMS, INC.

5. That I am personally acquainted with the mining claim(s). The work and improvements were made by and at the expense of the owner(s) of said claim(s). Said contiguous group of claims, listed on this document, are situated in the

COLUMBIA (optional) Mining District; YAVAPAI County, Arizona.

RECEIVED  
BLM AZ STATE OFFICE  
2015 SEP - 8 P 1:51  
PHOENIX, ARIZONA  
BLM  
Date  
Stamp

Line No.	AMC NUMBER	CLAIM/SITE NAME	COUNTY RECORDER DATA (if available)	TWP	RNG	SEC
1	356454	CAMELOT # 1	YAVAPAI, AZ	T8N	W	11
2	356554	CAMELOT # 2	YAVAPAI, AZ	T8N	W	11
3	356555	CAMELOT # 3	YAVAPAI, AZ	T8N	W	11
4	356566	CAMELOT # 4	YAVAPAI, AZ	T8N	W	11
5	356567	CAMELOT # 8	YAVAPAI, AZ	T8N	W	11
6	356568	CAMELOT # 9	YAVAPAI, AZ	T8N	W	11

RECEIVED  
BLM AZ STATE OFFICE  
2015 SEP - 8 P 1:51  
PHOENIX, ARIZONA

BLM  
Date  
Stamp

7	43,1562	CAMELOT # 4	YAVAPAI, AZ	T&N	W	11
8						
9						
10						

6. That between the dates starting at 12 o'clock noon on September 1, 20 14 and ending at 12 o'clock noon on September 1, 20 15 at least \$ 4,000<sup>00</sup> dollars worth of work and improvements were done and performed upon said claim(s) or upon one or more of a contiguous group of claims for the benefit of all, wholly or partly outside of a contiguous group of claims for the benefit of all, not including the location work.

7. That the following persons were employed to perform the work and improvements described herein: \_\_\_\_\_

DAVE BURNS + ROBERT McELVAIN

8. That the work and improvements performed were: ESTABLISHING, MARKINGS,

STUDYING TERRAIN, SAMPLING


9. Dated: 8-31-15 Signature: Roy E Stephens

SUBSCRIBED AND SWORN TO before me, a Notary Public, this 31 day of August 20 15

By: Jessica N Bass

Notary Public Jessica N Bass

My Commission Expires Sept. 17, 2018



Bureau of Land Management  
Arizona State Office  
[www.blm.gov/az](http://www.blm.gov/az)

No. of Claims: \_\_\_\_\_ x \$10 = \_\_\_\_\_  
 Check No.: \_\_\_\_\_ Init. \_\_\_\_\_  
 Receipt No.: \_\_\_\_\_  
 For BLM Use Only

Bureau of Land Management

Oct 1, 2015

Re: Affidavit of Annual Work  
Advanced Energy and Environmental

Systems, Inc

.2015 - 0042336

3394112

356454  
356554  
356566  
431562

Dear Sir:

On 9-30-15 Eran Reyman of the BLM telephoned that a copy of the above Affidavit had been mailed to the BLM, but that the required check for \$70.00 for seven mailing claims to be recorded with the BLM had an incorrect payee listed.

The enclosed check is submitted to correct the above error, and is properly made payable to the BLM.

Please accept the enclosed check which names the BLM as payee.

Kindly dispose of the original check.

Thank you for correcting this error wherein the original check was made payable to Yavapai County.

Sincerely,

*Roy Stephens*  
Roy Stephens, President  
Advanced Energy and Environmental Systems, Inc.

RECEIPT # 3407993

ENTERED  
OCT 08 2015  
BY: *ER*

RECEIVED  
BLM  
2015 OCT -5 P 3:28  
PHOENIX, ARIZONA



When Recorded Return Document to:

ROY E. STEPHENS  
3499 STRATFIELD DRIVE  
ATLANTA, GA 30314

Check here is this is a change of address.

Telephone: 404-262-6386

E-mail address: Rstep54332@AOL.COM



**AFFIDAVIT OF PERFORMANCE OF ANNUAL WORK**

1. State of Arizona, County of YAVAPAI ss:

2. I (Name) ROY E. STEPHENS

3. Reside at (Address) 3499 STRATFIELD DRIVE

City ATLANTA County DEKALB

BLM  
Date  
Stamp

RECEIVED  
BLM ARIZONA OFFICE  
2015 OCT -5 P 3:28  
PHOENIX, ARIZONA

State GA Zip 30314 being duly sworn, depose and say that I am a citizen of the United States, more than eighteen years of age, and that all of the facts set forth in this affidavit, subject to the provisions and penalties of 18 U.S.C. 1001 pertaining to the filing of false, fictitious, or fraudulent statements with the United States, are true and correct according to the best of my knowledge, information and belief.

4. Owner's name and address (if not shown in Items 1-3 above). ADVANCED ENERGY & ENVIRONMENTAL SYSTEMS, INC.

5. That I am personally acquainted with the mining claim(s). The work and improvements were made by and at the expense of the owner(s) of said claim(s). Said contiguous group of claims, listed on this document, are situated in the

COLUMBIA (optional) Mining District; YAVAPAI County, Arizona.

Line No.	AMC NUMBER	CLAIM/SITE NAME	COUNTY RECORDER DATA (if available)	TWP	RNG	SEC
1	356454	CAMELOT # 1	YAVAPAI, BZ	T8N	W	11
2	356554	CAMELOT # 2	YAVAPAI, A2	T8N	W	11
3	356555	CAMELOT # 3	YAVAPAI, A2	T8N	W	11
4	2565,66	CAMELOT # 7	YAVAPAI, A2	T8N	W	11
5	3565,67	CAMELOT # 8	YAVAPAI, A2	T8N	W	11
6	356568	CAMELOT # 9	YAVAPAI, A2	T8N	W	11

RECEIVED  
BLM FIELD OFFICE  
PHOENIX, ARIZONA  
2015 OCT - 5 P 3:28  
BLM  
Date  
Stamp

7	43,1562	CAMELOT # 4	YAVAPAI, AZ	T&N	W	11
8						
9						
10						

6. That between the dates starting at 12 o'clock noon on September 1, 20 14 and ending at 12 o'clock noon on September 1, 20 15 at least \$ 4,000.00 dollars worth of work and improvements were done and performed upon said claim(s) or upon one or more of a contiguous group of claims for the benefit of all, wholly or partly outside of a contiguous group of claims for the benefit of all, not including the location work.


7. That the following persons were employed to perform the work and improvements described herein: DAVE BURNS + ROBERT McELVAIN

8. That the work and improvements performed were: ESTABLISHING, MARKINGS, STUDYING TERRAIN, SAMPLING

9. Dated: 8-31-15 Signature: [Signature]

SUBSCRIBED AND SWORN TO before me, a Notary Public, this 31 day of August 20 15

By: Jessica N Bass  
Notary Public [Signature]  
My Commission Expires Sept. 17, 2018



Bureau of Land Management  
Arizona State Office  
[www.blm.gov/az](http://www.blm.gov/az)

No. of Claims: 2 x \$10 = \$70.00  
Check No.: 9559 Init. [Initials]  
Receipt No.: 3407993  
For BLM Use Only

**United States Department of the Interior**  
**Bureau of Land Management**  
LANDS/RECREATION & PLANNING  
ONE N CENTRAL AVE  
PHOENIX, AZ 85004 -2203  
Phone: 602-417-9200

Receipt

No: 3407993

<b>Transaction #:</b> 3506706	
<b>Date of Transaction:</b> 10/06/2015	
CUSTOMER:	
ROY E STEPHENS 3499 STRATFIELD DR NE ATLANTA, GA 30319-2530 US	

LINE #	QTY	DESCRIPTION	REMARKS	UNIT PRICE	TOTAL
1	1.00	LOCATABLE MINERALS / MINING CLAIMS- NOT NEW-UNADJUD, ONE AUTH NO. ONLY / MINING CLAIM MONEY RECEIVED CASES: AMC356454/\$70.00	POL - 7 2015	- n/a -	70.00
<b>TOTAL:</b>					<b>\$70.00</b>

PAYMENT INFORMATION					
1	AMOUNT:	70.00	POSTMARKED:	10/02/2015	
	TYPE:	CHECK	RECEIVED:	10/05/2015	
	CHECK NO:	9559			
	NAME:	STEPHENS, ROY 3499 STRATFIELD DR NE ATLANTA GA 30319-2530 US			

REMARKS

This receipt was generated by the automated BLM Collections and Billing System and is a paper representation of a portion of the official electronic record contained therein.

ENTERED  
OCT 08 2015  
BY: *ll*

CERTIFIED MAIL

R. Stephens  
3499 STRATFIELD DR.  
ATLANTA, GA 30319



U.S. POSTAGE  
PAID  
ATLANTA, GA  
30338  
AUG 24, 15  
AMOUNT  
**\$6.74**  
R2304H107689-06

RECEIVED  
BLM AUG 24 07 01 15 0920 0000 6965 5995

1000

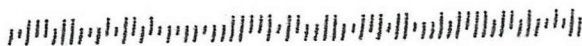
85004

2015 AUG 28 P 2:54

PHOENIX, ARIZONA

U S DEPT OF INTERIOR  
BUREAU OF LAND MANAGEMENT  
ARIZONA STATE OFFICE  
1 NORTH CENTRAL AVE, SUITE 800  
Phoenix, AZ 85004

0500484427



R. Stephens  
3499 STRATFIELD DRIVE  
ATLANTA, GA.

RECEIVED  
BLM ARIZONA OFFICE

2015 SEP -8 P 1:39


PHOENIX, ARIZONA

BUREAU OF LAND MANAGEMENT  
ARIZONA STATE OFFICE SUITE 800  
PHOENIX, AZ 85004-4427

7014 0510 0002 1880 1349

PLACE STICKER AT TOP OF ENVELOPE TO THE RIGHT  
OF THE RETURN ADDRESS, FOLD AT DOTTED LINE

**CERTIFIED MAIL™**



7014 0510 0002 1880 1349

6500484427

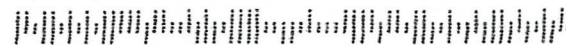


1000

U.S. POSTAGE  
PAID  
ATLANTA, GA  
30341  
AUG 31 15  
AMOUNT

**\$3.94**

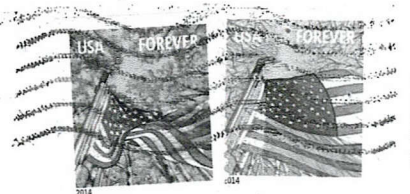
R2304M111307-01



R. E Stephens  
3499 STANTFIELD DRIVE  
ATLANTA, GA 30319

ATLANTA METRO 300

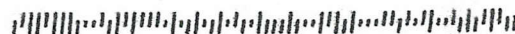
02 OCT 2015 PM 7 L



RECEIVED  
LM AZ STATE OFFICE  
2015 OCT -5 P 3:00  
PHOENIX, ARIZONA

BUREAU of Land MANAGEMENT  
AZ STATE OFFICE  
ONE NORTH CENTRAL AVE SUIT 800  
PHOENIX, ARIZONA 85004-4427

85004442700



**NOTICE!!**

**These documents have been scanned!**

**Do not place un-scanned documents beneath this notice!**

**Do not remove this notice from this file!**

GPO Jacket No. 560-102  
Print Order 61540  
Rise Business Services, LLC  
Job=AZ15 5/9/2019



Box Number= AZ15027



Claim Begin-End: AMC431562-AMC431562

5 Miscellaneous



AZ15027-7

AMC431069-AMC431684

LOCATION NOTICE FOR LODE MINING CLAIM

Amendment BLM Serial # 2015-0014-738  
Am C-431-562

NOTICE IS HEREBY GIVEN that the CAMELOT # 4  
\_\_\_\_\_ lode mining claim has been located  
by  PLEASE SEE FACING SHEET whose current mailing  
address is 3499 STRATFIELD DRIVE  
ATLANTA, GA 30319

RECEIVED  
BLM ADMINISTRATIVE OFFICE  
2015 SEP 15 P 2:26  
PHOENIX, ARIZONA

BLM  
Date  
Stamp

The general course of this claim is EAST TO WEST and it is situated in YAVAPAI  
County, Arizona. This claim is 1,500 feet in length and 600 feet in width.

20 Total Claim Acreage. This claim runs from the location monument on which this location notice  
is posted on the centerline of the claim approximately 750 feet in a EAST direction to the EAST  
end line and 750 feet in a WEST direction to the WEST end line. This claim is marked by six  
monuments, one at each corner and one at the center of each end line of the claim.

The location monument on which this notice is posted is situated within Section 11, Township 8  
N, Range 1 W, Gila Salt River Base and Meridian, Arizona and this claim encompasses portions  
of the following quarter section(s), section(s), Township(s) and Range(s) SW 1/4 OF SECTION # 11

Gila Salt River Base and Meridian, Arizona.

The locality of this claim with reference to some natural object or permanent monument and additional information  
(if any) concerning its locality are as follows: FROM THE SW CORNER OF SECTION # 11 BEARING  
2400 FEET IN A NORTHERLY DIRECTION THEN 1500 FEET IN AN EASTERLY  
DIRECTION TO THE NW / SW CORNER OF THE CLAIM. The above information is shown on the attached map.

DATED AND POSTED on the ground this 6 day of SEPTEMBER, 2015.

LOCATOR(s)  AGENT

Print Name(s) ADVANCED ENERGY + ENVIRONMENTAL SYSTEMS, INC.

Signature(s) BY: Roy E. Stephens  
ROY E STEPHENS, PRESIDENT

Form MCF100  
Revised July 2014

This form is available from the Arizona Geological Survey and may be reproduced.

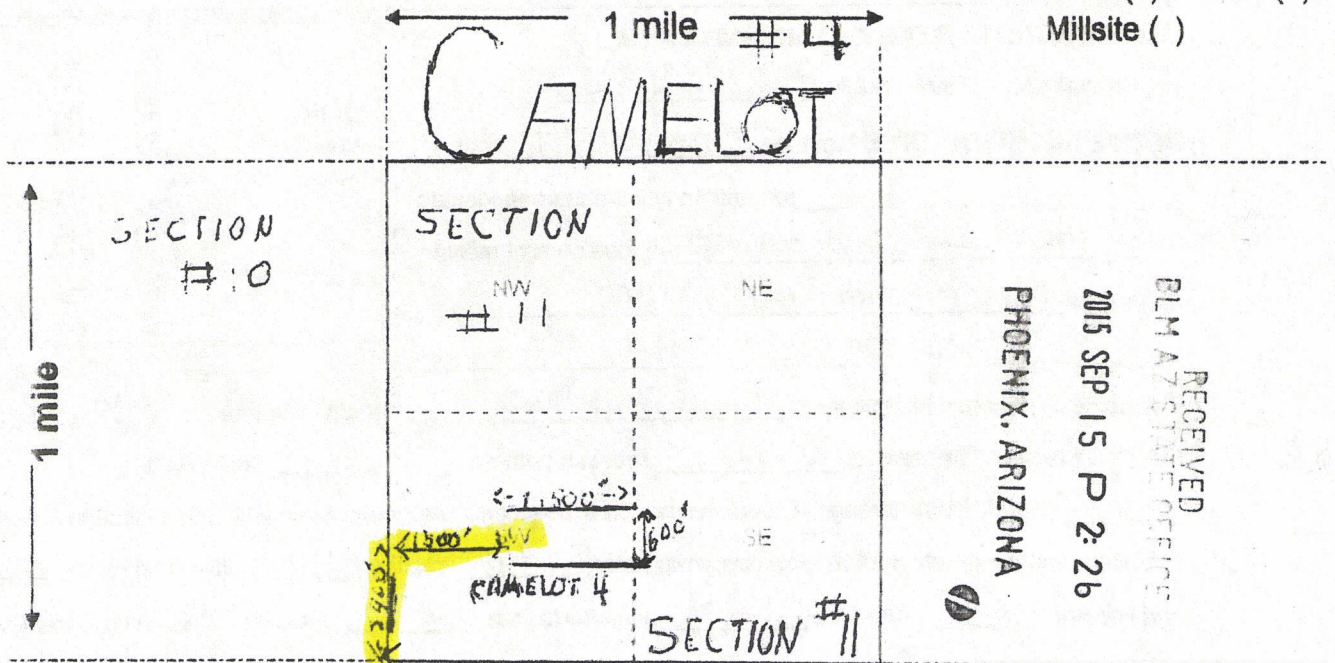
*Amendment  
not processed -  
no money rec'd  
2 not relevant*

*This amendment was rec'd w/ the intent  
to further clarify the amendment rec'd 8-10-15.  
It did not clarify - also no money rec'd so the  
action will be ignored  
RS 9-30-15*



**MINING CLAIM MAP**

Lode ( ) Placer ( )  
Millsite ( )



Scale: 1" = 2000 feet



- The above map depicts the CAMELOT #4 mining claim, which is located in Section (s) 11, Township 8 N, Range 1 W, Gila and Salt River Base and Meridian, YAVAPAI County, Arizona. Total claim acreage is 20
- The type of corner and location monuments used are as follows: AS PREVIOUSLY STAKED
- The bearings and distances in degrees and feet between claim corners and to a public land survey monument are as depicted on the map.
- If the claim is a placer or millsite claim with exterior limits conforming to legal subdivisions of the public survey, provide a legal description of the claim \_\_\_\_\_

Form MCF100a  
Revised July 2014

This form is available from the Arizona Geology Survey and may be reproduced.

**United States Department of the Interior**  
**Bureau of Land Management**  
 DIV OF LANDS, MINRLS & ENERGY  
 ONE N CENTRAL AVE  
 PHOENIX, AZ 85004 -4427  
 Phone: 602-417-9200

Receipt

No: 3615169

<b>Transaction #:</b> 3718754	
<b>Date of Transaction:</b> 07/27/2016	
CUSTOMER:	
ROY E STEPHENS 3499 STRATFIELD DR NE ATLANTA,GA 30319-2530 US	

LINE #	QTY	DESCRIPTION	REMARKS	UNIT PRICE	TOTAL
1	1.00	LOCATABLE MINERALS / MINING CLAIMS- NOT NEW-UNADJUD,ONE AUTH NO. ONLY / MINING CLAIM MONEY RECEIVED CASES: AMC431562/\$10.00	AMENDMENT - 1	- n/a -	10.00
<b>TOTAL:</b>					<b>\$10.00</b>

PAYMENT INFORMATION			
1	AMOUNT:	10.00	POSTMARKED: 07/22/2016
	TYPE:	CHECK	RECEIVED: 07/26/2016
	CHECK NO:	9765	
	NAME:	STEPHENS, ROY E 3499 STRATFIELD DR NE ATLANTA GA 30319-2530 US	

REMARKS

This receipt was generated by the automated BLM Collections and Billing System and is a paper representation of a portion of the official electronic record contained therein.

RECEIVED  
BLM ARIZONA STATE OFFICE  
2016 JUL 26 A 8:36  
PHOENIX, ARIZONA

Mr. Rod Ebert  
Senior Land Law Examiner  
BLM

July 22, 2016

Dear Rod,

Once again thanks a million for your expert guidance in helping me in preparing the attached Amendment.

I've tried as best as I could to follow you directions, and have incorporated them in both the Location Notice and the Map.

Also, attached please find \$10.00 check.

Hope this meets with your approval.

Thanks,



Roy E. Stephens, President  
Camelot/ Advanced Energy & Environmental Systems, Inc.  
404 262 0386

**United States Department of the Interior**  
**Bureau of Land Management**  
 LANDS/RECREATION & PLANNING  
 ONE N CENTRAL AVE  
 PHOENIX, AZ 85004 -2203  
 Phone: 602-417-9200

Receipt

No: 3394118

<b>Transaction #:</b> 3492579	
<b>Date of Transaction:</b> 09/16/2015	
CUSTOMER:	
ROY E STEPHENS 3499 STRATFIELD DR NE ATLANTA,GA 30319-2530 US	

LINE #	QTY	DESCRIPTION	REMARKS	UNIT PRICE	TOTAL
1	1.00	LOCATABLE MINERALS / MINING CLAIMS- NOT NEW-UNADJUD, ONE AUTH NO. ONLY / MINING CLAIM MONEY RECEIVED CASES: AMC431562/\$10.00	AMENDMENT - 1	- n/a -	10.00
<b>TOTAL:</b>					<b>\$10.00</b>

PAYMENT INFORMATION					
1	AMOUNT:	10.00	POSTMARKED:	09/08/2015	
	TYPE:	CHECK	RECEIVED:	09/15/2015	
	CHECK NO:	9539			
	NAME:	STEPHENS, ROY E 3499 STRATFIELD DR NE ATLANTA GA 30319-2530 US			

REMARKS

This receipt was generated by the automated BLM Collections and Billing System and is a paper representation of a portion of the official electronic record contained therein.

*Further Amended the map 2 m. 26 description*

**United States Department of the Interior**  
**Bureau of Land Management**  
 LANDS/RECREATION & PLANNING  
 ONE N CENTRAL AVE  
 PHOENIX, AZ 85004 -2203  
 Phone: 602-417-9200

Receipt

No: 3364039

<b>Transaction #:</b> 3462077	
<b>Date of Transaction:</b> 08/11/2015	
CUSTOMER:	
ROY E STEPHENS 3499 STRATFIELD DR NE ATLANTA,GA 30319-2530 US	

LINE #	QTY	DESCRIPTION	REMARKS	UNIT PRICE	TOTAL
1	1.00	LOCATABLE MINERALS / MINING CLAIMS- NOT NEW-UNADJUD,ONE AUTH NO. ONLY / MINING CLAIM MONEY RECEIVED CASES: AMC431562/\$10.00	AMENDMENT - 1	- n/a -	10.00
<b>TOTAL:</b>					<b>\$10.00</b>

PAYMENT INFORMATION			
1	AMOUNT:	10.00	POSTMARKED: 08/06/2015
	TYPE:	CHECK	RECEIVED: 08/10/2015
	CHECK NO:	9522	
	NAME:	STEPHENS, ROY E 3499 STRATFIELD DR NE ATLANTA GA 30319-2530 US	

REMARKS

This receipt was generated by the automated BLM Collections and Billing System and is a paper representation of a portion of the official electronic record contained therein.

Amendment

COVER SHEET

ADMENDMENT

Recorded at the request of:

ADVANCED ~~ENGINEERING~~ + ENVIRONMENTAL SYSTEMS, INC.  
ENERGY

When Recorded, MAIL TO:

ROYE STEPHENS  
3499 STRATFIELD DRIVE  
ATLANTA, GA 30319

RE: AMC. 431-562  
2015-0014-738  
CAMERLOT # 4

DATE: SEPTEMBER 6, 2015

THIS ADMENDMENT CORRECTS  
THE MINING CLAIM MAP SUBMITTED  
ON AUG 17, 2015 WHICH SHOWED  
THE CLAIM ABOVE AS BEING 2,400  
SOUTH OF THE NW CORNER OF  
SECTION #11 BEARING 2400 FEET  
IN A SOUTHERLY DIRECTION

THIS ADMENDMENT SHOWS THE  
CLAIM TO BE 2,400 FEET FROM THE SW  
CORNER OF SECTION #11  
BEARING 2400 FEET IN A  
NORTHERLY DIRECTION  
TO THE NW/SW CORNER OF  
THE CLAIM.

PHOENIX, ARIZONA

2015 SEP 15 P 2:26

RECEIVED  
BLM AZ STATE OFFICE

ADVANCED ENERGY + ENVIRONMENTAL SYSTEMS, INC.

BY: Roy E. Stephens  
ROY E. STEPHENS PRESIDENT

RECEIPT # 3394118

Recorder,  
Yavapai County, Arizona

August 17, 2015

Re: AMENDMENT  
AMC 431 562  
Camelot # 4

Dear Sir:

Please find original copy of Amendment, as above, for recording  
by Yavapai County, Arizona Recorder.

Also, kindly find fee of \$10.00 made to the Recorder. [Rod Advises BLM HAS check.

BLM

No need for  
2nd check

This Amendment is submitted to correct a request for a more legible  
copy.

A copy of this Amendment is being furnished to the BLM today.

Sincerely,

*Roy E. Stephens*

Roy E. Stephens, President  
Advanced Engineering and Environmental Systems,  
Inc.  
3499 Stratfield Drive,  
Atlanta, Georgia 30319  
404 262 0386

CC: Rod Ebert - BLM  
\$10.00 fee attached for BLM

RECEIVED  
BLM AZ STATE OFFICE  
2015 AUG 20 P 3:17  
PHOENIX, ARIZONA

Recorded at the request of.

ADVANCED ENGINEERING & ENVIRONMENTAL  
SYSTEMS, INC.

When Recorded, MAIL TO:

ROY E STEPHENS  
3499 STRATFIELD DR.  
ATLANTA, GA 30319

## • AMENDMENT •

MINING CLAIM # AMC 431562  
BLM SERIAL # 3800 (930)RECEPTION # 2015-0014-738  
TRANSACTION # 337645

- THIS ORIGINAL LOCATION CLAIM WAS SILED WITH YAVAPAI COUNTY, ARIZONA RECORDER, AND A COPY WAS FILED WITH THE BLM ON APRIL 23, 2015. AMC # 431562.
- THE ~~YAVAPAI RECORDER~~ <sup>BLM</sup> RETURNED THE ORIGINAL CLAIM, AND ADVISED THERE WAS AN "INCONSISTENCY BETWEEN THE METS + BOUNDS. THIS HAS NOW BEEN CORRECTED.
- THIS ADMENDMENT WAS ALSO RETURNED BY YAVAPAI, WITH THE NOTATION THAT SOME OF THE WORDS WERE TOO SMALL AND WERE INLEGIBLE. THIS IS NOW CORRECTED.
- THE PURPOSE OF THE ATTACHED ADMENDMENT IS TO CORRECT ALL PREVIOUS ERRORS, AND IS BEING FILED WITH THE BLM + YAVAPAI RECORDER.

PHOENIX, ARIZONA

2015 AUG 20 P 3:17

RECEIVED  
BLM AZ STATE OFFICE



LOCATION NOTICE FOR LODE MINING CLAIM

Amendment BLM Serial # 2015-0014738

NOTICE IS HEREBY GIVEN that the AMC-431-562

CAMELOT #4 lode mining claim has been located

by  SEE FACING SHEET whose current mailing

address is \_\_\_\_\_

RECEIVED  
BLM AZ STATE OFFICE  
2015 AUG 20 P 3:17  
PHOENIX, ARIZONA  
BLM  
Date  
Stamp

The general course of this claim is EAST TO WEST and it is situated in YAVAPAI County, Arizona. This claim is 1,500 feet in length and 600 feet in width.

20 Total Claim Acreage. This claim runs from the location monument on which this location notice is posted on the centerline of the claim approximately 750 feet in a EAST direction to the EAST end line and 750 feet in a WEST direction to the WEST end line. This claim is marked by six monuments, one at each corner and one at the center of each end line of the claim.

The location monument on which this notice is posted is situated within Section 11, Township 8 N, Range 1 W, Gila Salt River Base and Meridian, Arizona and this claim encompasses portions of the following quarter section(s), section(s), Township(s) and Range(s) SW 1/4 OF SECTION 11

Gila Salt River Base and Meridian, Arizona.

The locality of this claim with reference to some natural object or permanent monument and additional information (if any) concerning its locality are as follows: FROM THE NW CORNER OF SECTION #11, BEARING 2400 FEET IN A SOUTHERNLY DIRECTION, THEN 1500 FEET IN AN EASTERLY DIRECTION TO THE N/W/SW CORNER The above information is shown on the attached map.

DATED AND POSTED on the ground this 17 day of AUGUST, 2015.

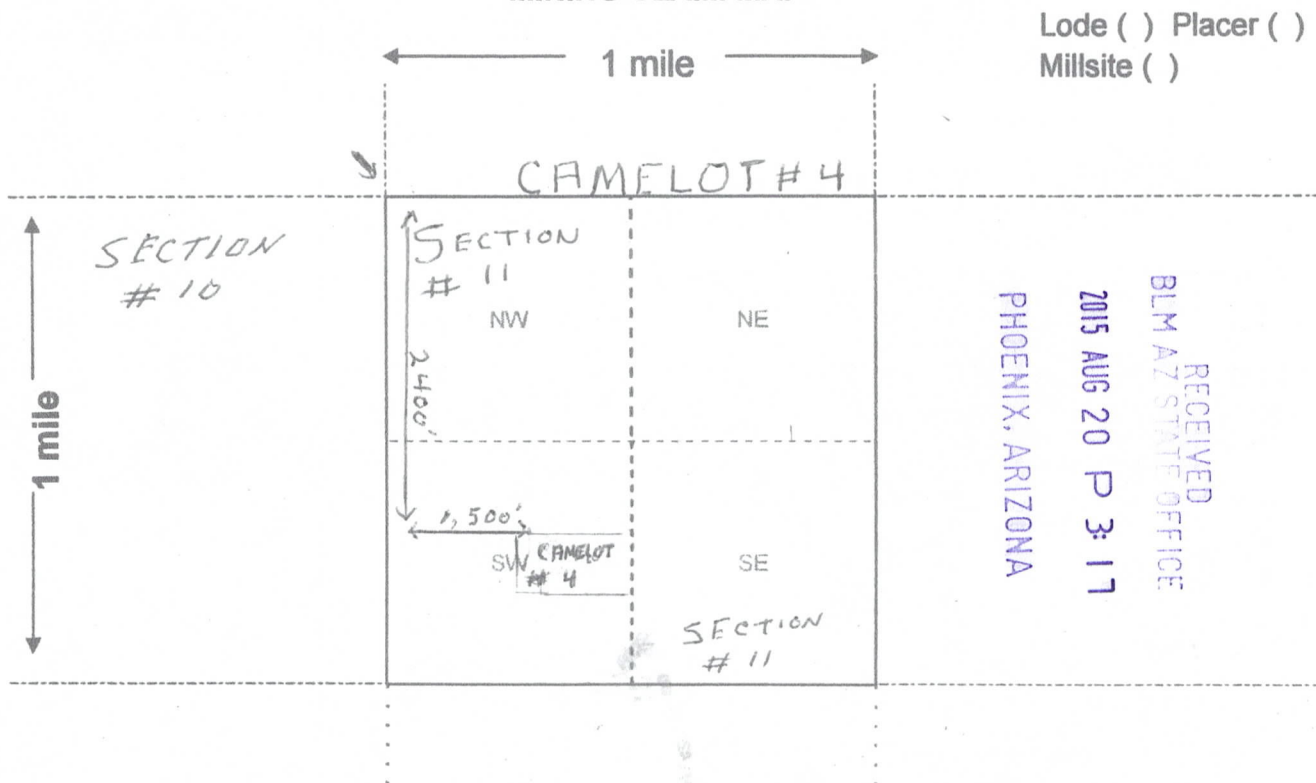
LOCATOR(s)     AGENT

Print Name(s) ADVANCED ENERGY + ENVIRONMENTAL SYSTEMS, INC.

Signature(s) BY: Roy E. Stephens  
ROY E STEPHENS, PRESIDENT

Form MCF100  
Revised July 2014

**MINING CLAIM MAP**



Lode ( ) Placer ( )  
Millsite ( )

RECEIVED  
BLM AZ STATE OFFICE  
2015 AUG 20 P 3:17  
PHOENIX, ARIZONA

Scale: 1" = 2000 feet



1. The above map depicts the CAMELOT #4 mining claim, which is located in Section (s) 11, Township 8 N, Range 1-W, Gila and Salt River Base and Meridian, YAVAPAI County, Arizona. Total claim acreage is 20

2. The type of corner and location monuments used are as follows: AS PREVIOUSLY STAKED

3. The bearings and distances in degrees and feet between claim corners and to a public land survey monument are as depicted on the map.

4. If the claim is a placer or millsite claim with exterior limits conforming to legal subdivisions of the public survey, provide a legal description of the claim \_\_\_\_\_

Form MCF100a  
Revised July 2014

Subj: **Amendment for Camelot # 4 Mining Claim (copy)**  
Date: 8/6/2015 5:29:48 A.M. Eastern Daylight Time  
From: [RStep54332@aol.com](mailto:RStep54332@aol.com)  
To: [egong@blm.gov](mailto:egong@blm.gov)  
CC: [rstep54332@aol.com](mailto:rstep54332@aol.com)

*To: BLM*

Yavapai County, Arizona Recorder August 6, 2015

Re: Amendment  
AMC 431 562  
Camelot # 4  
Mining Claim

Dear Sir:

Please find original copy of Amendment, as above, for recording by Yavapai County, Arizona Recorder.

Also, kindly find fee of \$10.00 made to the Recorder.

The BLM requested this amendment to "clear an inconsistency of the meets and bounds of the original location notice."

The attached Amendment sets out the legal description, and map, as suggested by the BLM.

A copy of this amendment is being sent to the BLM today.

Thank you,

*Roy E. Stephens*  
Roy E. Stephens, President  
Advanced Energy and Environmental  
Systems, Inc.  
3499 Stratfield Drive,  
Atlanta, GA 30319  
404 262 0386

*Please file ->*

✓ CC: ~~Erick Gong, BLM~~  
Attn: ROD EBERT

RECEIVED  
BLM RECORDER OFFICE  
2015 AUG 10 P 3:25  
PHOENIX, ARIZONA

RECEIPT # 3364039

WHERE DO YOU FILE?

Bureau of Land Management  
Arizona State Office  
One North Central Avenue, Suite 800  
Phoenix, AZ 85004-4427

Phone

BLM, DEAR SIR:

Please find copy of Record  
Filing of this claim by  
YAVAPAI County, AZ RECORDER.

ALSO, PLEASE FIND CHECK  
in amount of \$212.00 PAYABLE  
to BLM FOR RECORDING FEES  
FOR ATTACHED MINING CLAIM  
to BE FILED WITH THE  
BLM.

THANK YOU,

Roy Stephens  
3499 STRATFIELD DR.  
ATLANTA, GA 30319  
Tele: 404-262-0386  
RStep54332@AOL.COM

RE: 2015-0014738  
CLAIM FILED IN  
YAVAPAI County, AZ.  
ROY STEPHENS  
ADVANCED ~~ENERGY~~  
ENERGY & ENVIRONMENTAL  
Systems, INC.  
By: Roy Stephens

AMC431562

RECEIVED  
BLM AZ STATE OFFICE  
2015 APR 23 P 1:51  
PHOENIX, ARIZONA

**NOTICE!!**

**These documents have been scanned!**

**Do not place un-scanned documents beneath this notice!**

**Do not remove this notice from this file!**

GPO Jacket No. 560-102  
Print Order 61540  
Rise Business Services, LLC  
Job=AZ15 5/9/2019



Box Number= AZ15027



Claim Begin-End: AMC431562-AMC431562

6 Location Notices-Amendments and Supporting Documents



AZ15027-7 AMC431069-AMC431684

**MINING CLAIM STATUS REPORT**

Data Entered: 08/04/15

MTP Checked By: 08/04/15 RAM  
GEO Checked By: 08/04/15 RAM

LEAD SERIAL NUMBER: AMC H31562 thru AMC \_\_\_\_\_

**NUMBER OF CLAIMS & TYPE:**

1 LODGE  
\_\_\_\_ PLACER  
\_\_\_\_ ASSOCIATION PLACER  
\_\_\_\_ MILL SITE  
\_\_\_\_ TUNNEL SITE

**CHARGES:**

Location Fee @ \$37 = \$ 37  
Processing Fee @ \$20 = \$ 20  
Maintenance Fee @ \$155 = \$ 155  
Add'l Maint Fee for Assoc Placer = \$ \_\_\_\_\_  
**SUBTOTAL** \$ \_\_\_\_\_  
Other Fees \$ \_\_\_\_\_  
Other Fees \$ \_\_\_\_\_  
**TOTAL** \$ 212

TOTAL ACREAGE: \_\_\_\_\_ Per Claim  
(Placer Only)

NUMBER OF LOCATORS: \_\_\_\_\_

DOCUMENTS RECEIVED VIA : Over-the-Counter [ ] Mail [  ] **TIMELY FILED:** Yes [  ] No [ ]

LEGAL DESCRIPTION: T SW R NW SEC 11  
T \_\_\_\_\_ R \_\_\_\_\_ SEC \_\_\_\_\_  
T \_\_\_\_\_ R \_\_\_\_\_ SEC \_\_\_\_\_  
T \_\_\_\_\_ R \_\_\_\_\_ SEC \_\_\_\_\_  
T \_\_\_\_\_ R \_\_\_\_\_ SEC \_\_\_\_\_

BLM [ ] FOREST SERVICE [ ] \_\_\_\_\_ SUBJ TO PL 359: Yes [ ] No [ ]  
WILDERNESS AREA [ ] \_\_\_\_\_

SPLIT ESTATE: N/A [ ] SX [ ] PX [ ] OTHER [ ] \_\_\_\_\_  
SRHA [ ] Was proper Notice filed if located on SHRA Land? Yes [ ] No [ ]

RECONVEYED MINERALS ON BLM LAND REQUIRE OPENING ORDER FROM 1944 TO 1993:  
Open to Entry On \_\_\_\_\_ N/A [ ]

COMMENTS/STATUS: VOID [ ] PARTIALLY VOID [ ] PVT MINERALS [ ] WITHDRAWN LANDS [ ]

OTHER [ ] \*The claim is clearly marked on the claim map as situated in the SW 1/4 however the claim map & m2b description do not match. The claimant should amend the legals so that the m2b tie-in is precise to NW corner or any corner of the claim

[ ] Claimant acknowledges that portions of the following claim(s) site(s) may be void or voidable.

Printed Name of Claimant \_\_\_\_\_ Signature of Claimant \_\_\_\_\_

\*\*\*\*\*FINAL ADJUDICATION\*\*\*\*\*

DATE 6-22-15 INITIALS RE

AMC431562

W100121295

105

$$\begin{array}{r} 105 \\ 50 \overline{) 5280} \\ \underline{50} \\ 280 \end{array}$$

$$\begin{array}{r} 105 \\ 22 \\ \hline 210 \\ 21 \\ \hline 2310 \end{array}$$

LOCATION NOTICE FOR LODE MINING CLAIM

Amendment BLM Serial # AMC 431562

NOTICE IS HEREBY GIVEN that the CAMELOT #4

lode mining claim has been located by ADVANCED ENERGY & ENVIRONMENTAL SYSTEMS, INC. whose current mailing address is 3499 STRATFIELD DRIVE

ATLANTA, GA 30319

The general course of this claim is EAST to WEST and it is situated in YAVAPAI County, Arizona. This claim is 1500 feet in length and 600 feet in width.

20 Total Claim Acreage. This claim runs from the location monument on which this location notice is posted on the centerline of the claim approximately 750 feet in a EAST direction to the EAST end line and 750 feet in a WEST direction to the WEST end line. This claim is marked by six monuments, one at each corner and one at the center of each end line of the claim.

The location monument on which this notice is posted is situated within Section 11, Township 8 N, Range 1 W, Gila Salt River Base and Meridian, Arizona and this claim encompasses portions of the following quarter section(s), section(s), Township(s) and Range(s) SW 1/4 of SECTION 11

Gila Salt River Base and Meridian, Arizona.

The locality of this claim with reference to some natural object or permanent monument and additional information (if any) concerning its locality are as follows:

The SW corner of Camelot #4 lode claim lies 3240' south and 1140' east of the NW quarter corner of Section 11

The above information is shown on the attached map.

DATED AND POSTED on the ground this 23 day of JULY, 2016

LOCATOR(s)  AGENT

Print Name(s) ADVANCED ENERGY & ENVIRONMENTAL SYSTEMS, INC.

Signature(s) Roy E. Stephens, PRISIDENT

Form MCF100 Revised July 2014

This form is available from the Arizona Geological Survey and may be reproduced.

RECEIVED  
BLM STAFF OFFICE  
2016 JUL 26 A 8:36  
PHOENIX, ARIZONA  
BLM Date Stamp

AMC431562

ENTERED  
JUL 28 2016  
BY: RE

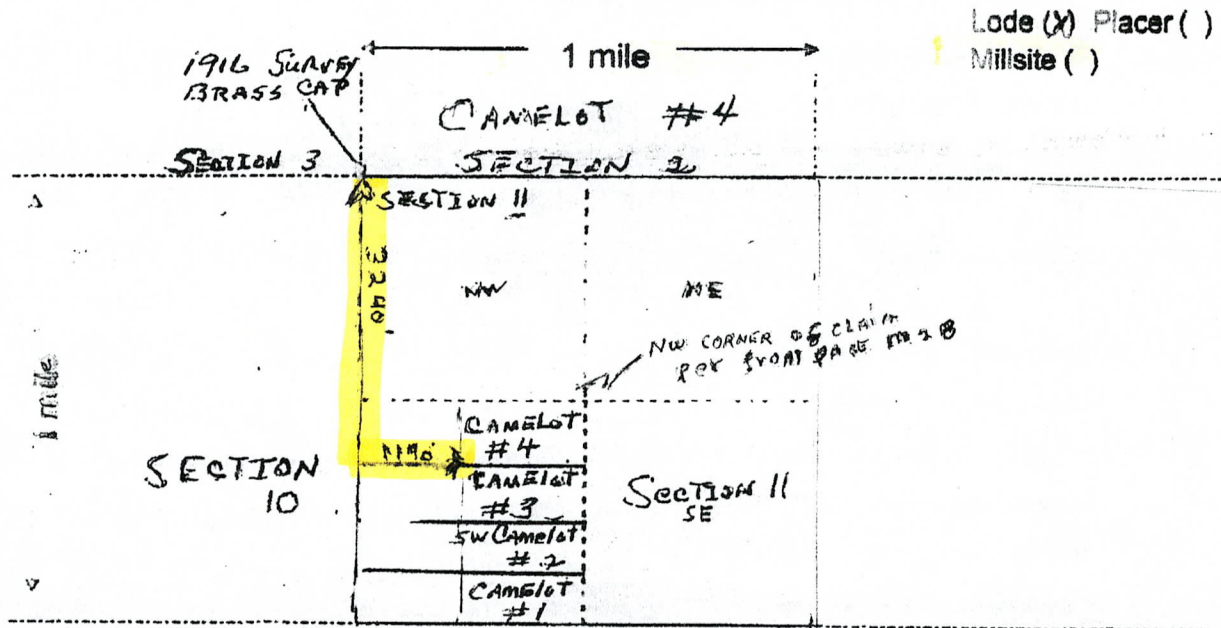


PHOENIX, ARIZONA

2016 JUL 26 A 8:36

RECEIVED  
BLM STATE OFFICE

MINING CLAIM MAP



Scale: 1" = 2000 feet

1. The above map depicts the CAMELOT #4 mining claim, which is located in Section (s) 11, Township 8 N, Range 1 W, Gila and Salt River Base and Meridian, \_\_\_\_\_ County, Arizona. Total claim acreage is 20 ACRES
2. The type of corner and location monuments used are as follows: AS PREVIOUSLY STAKED
3. The bearings and distances in degrees and feet between claim corners and to a public and survey monument are as depicted on the map.
4. If the claim is a placer or millsite claim with exterior limits conforming to legal subdivisions of the public survey provide a legal description of the claim \_\_\_\_\_

Form MCF188a  
Revised July 2014

This form is available from the Arizona Geology Survey and may be reproduced.

ARC431562

LOCATION NOTICE FOR LODE MINING CLAIM

Amendment BLM Serial # 3800 C 9310 RE 431562 / AMC

TO CLEAR INCONSISTENCY BETWEEN MEETS AND BOUNDS NOTICE IS HEREBY GIVEN that the

CAMELOT #4 lode mining claim has been located by ADVANCED ENERGY + ENVIRONMENTAL SYSTEMS, INC whose current mailing address is 3499 STAFFIELD DRIVE ATLANTA GA 30319

RECEIVED  
BLM AZ DISTRICT OFFICE  
2015 AUG 10 P 3:25  
PHOENIX, ARIZONA  
BLM Date Stamp

The general course of this claim is EAST TO WEST and it is situated in YAVAPAI County, Arizona. This claim is 1500 feet in length and 600 feet in width.

20 Total Claim Acreage. This claim runs from the location monument on which this location notice is posted on the centerline of the claim approximately 750 feet in a EAST direction to the EAST end line and 750 feet in a WEST direction to the WEST end line. This claim is marked by six monuments, one at each corner and one at the center of each end line of the claim.

The location monument on which this notice is posted is situated within Section 11, Township 8 N, Range 1 W, Gila Salt River Base and Meridian, Arizona and this claim encompasses portions of the following quarter section(s), section(s), Township(s) and Range(s) SW 1/4 of SECTION 11

Gila Salt River Base and Meridian, Arizona.

The locality of this claim with reference to some natural object or permanent monument and additional information (if any) concerning its locality are as follows: FROM THE NW CORNER OF SECTION #11 BEARING 2400 FEET IN A SOUTHERNLY DIRECTION, THEN 1500 FEET IN AN EASTERLY DIRECTION TO THE NW/SW CORNER OF THE CLAIM. The above information is shown on the attached map.

DATED AND POSTED on the ground this 4 day of AUGUST, 2015.

LOCATOR(s)  AGENT  
Print Name(s) ROY E. STEPHENS  
ADVANCED ENERGY + ENVIRONMENTAL SYSTEMS, INC.  
Signature(s) BY: Roy E. Stephens, PRESIDENT

Form MCF100  
Revised July 2014

This form is available from the Arizona Geological Survey and may be reproduced.

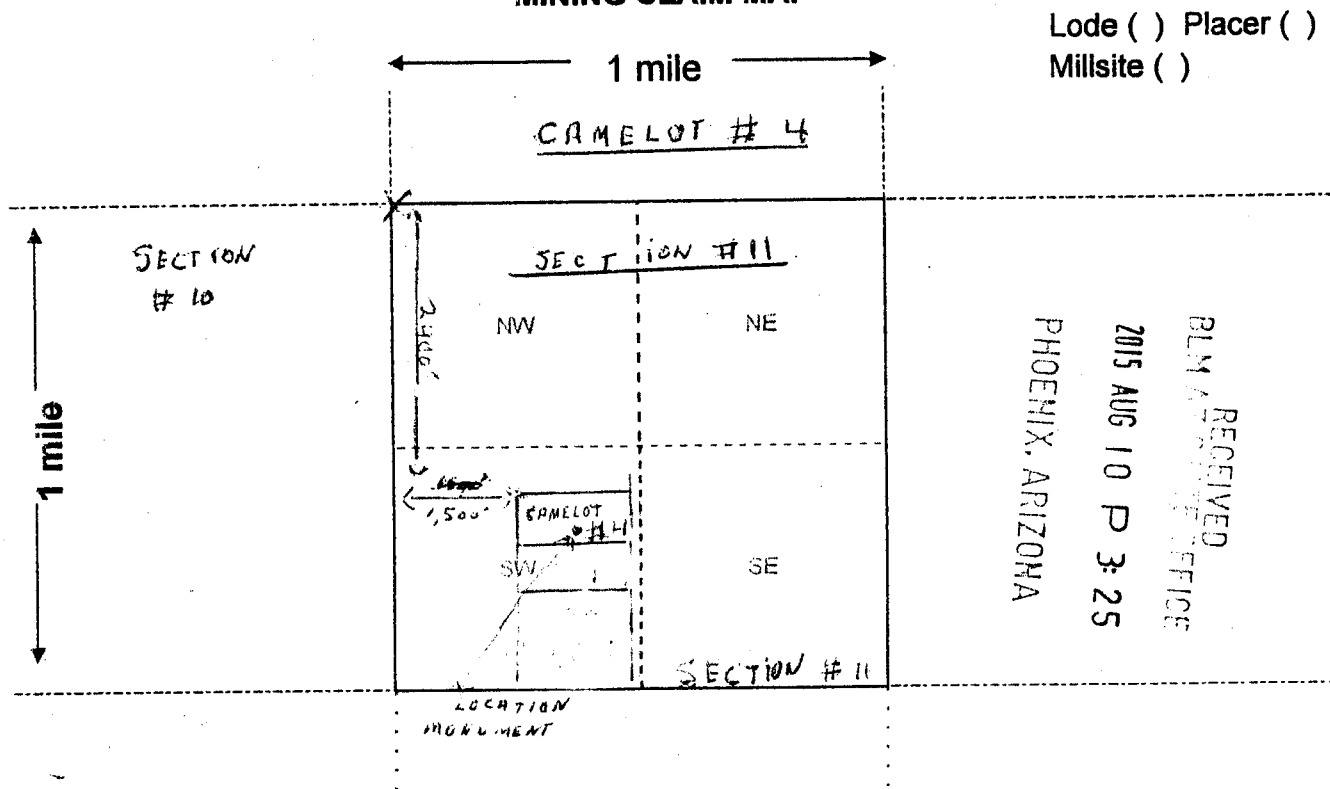
\*The amended map corrects the original to show the claimant does mean to tie to the NW corner of his claim, the claim position on the ground is ground; however the claimant does need to correct the tie-in distance/

ENTERED  
AUG 17 2015  
BY: RE

\*The amended map shows that the M&B tie-in from the NE 1/4 of the section is to the NW corner of the claim

AMC 431562

**MINING CLAIM MAP**



Scale: 1" = 2000 feet



- The above map depicts the CAMELOT #4 mining claim, which is located in Section (s) 11, Township 8 N, Range 16 W, Gila and Salt River Base and Meridian, YAVAPAI County, Arizona. Total claim acreage is 20
- The type of corner and location monuments used are as follows: AS PREVIOUSLY STAKED
- The bearings and distances in degrees and feet between claim corners and to a public land survey monument are as depicted on the map.
- If the claim is a placer or millsite claim with exterior limits conforming to legal subdivisions of the public survey, provide a legal description of the claim \_\_\_\_\_

Form MCF100a  
Revised July 2014

LOCATION NOTICE FOR LOBE MINING CLAIM

Amendment BLM Serial # \_\_\_\_\_

NOTICE IS HEREBY GIVEN that the CAMELOT #4

\_\_\_\_\_ lode mining claim has been located  
by ADVANCED ENERGY + ENVIRONMENTAL SYSTEMS, INC.  
whose current mailing  
address is 3499 STRATFIELD DRIVE

ATLANTA, GA 30319

RECEIVED  
BLM AZ STATE OFFICE  
2015 APR 23 P 1:51  
PHOENIX, ARIZONA  
BLM  
Date  
Stamp

The general course of this claim is EAST to WEST and it is situated in YAVAPAI  
County, Arizona. This claim is 1500 feet in length and 600 feet in width.

20 Total Claim Acreage. This claim runs from the location monument on which this location notice  
is posted on the centerline of the claim approximately 750 feet in a EAST direction to the EAST  
end line and 750 feet in a WEST direction to the WEST end line. This claim is marked by six  
monuments, one at each corner and one at the center of each end line of the claim.

The location monument on which this notice is posted is situated within Section 11, Township 8  
N, Range 1 W, Gila Salt River Base and Meridian, Arizona and this claim encompasses portions  
of the following quarter section(s), section(s), Township(s) and Range(s) SW 1/4 of SECTION 11

AMC 431562

Gila Salt River Base and Meridian, Arizona.

The locality of this claim with reference to some natural object or permanent monument and additional information  
(if any) concerning its locality are as follows: THE NW CORNER OF THIS CLAIM IS APPROX

3,250' IN S.E. DIRECTION FROM 1916 SURVEY BRASS CAP OF SECTION  
2, 3, 10 + 11. SOUTH LINE OF CLAIM joins The above information is shown on the attached map.  
THE NORTH OF CAMELOT #1.

DATED AND POSTED on the ground this 31 day of MARCH, 2015.

LOCATOR(s)  AGENT

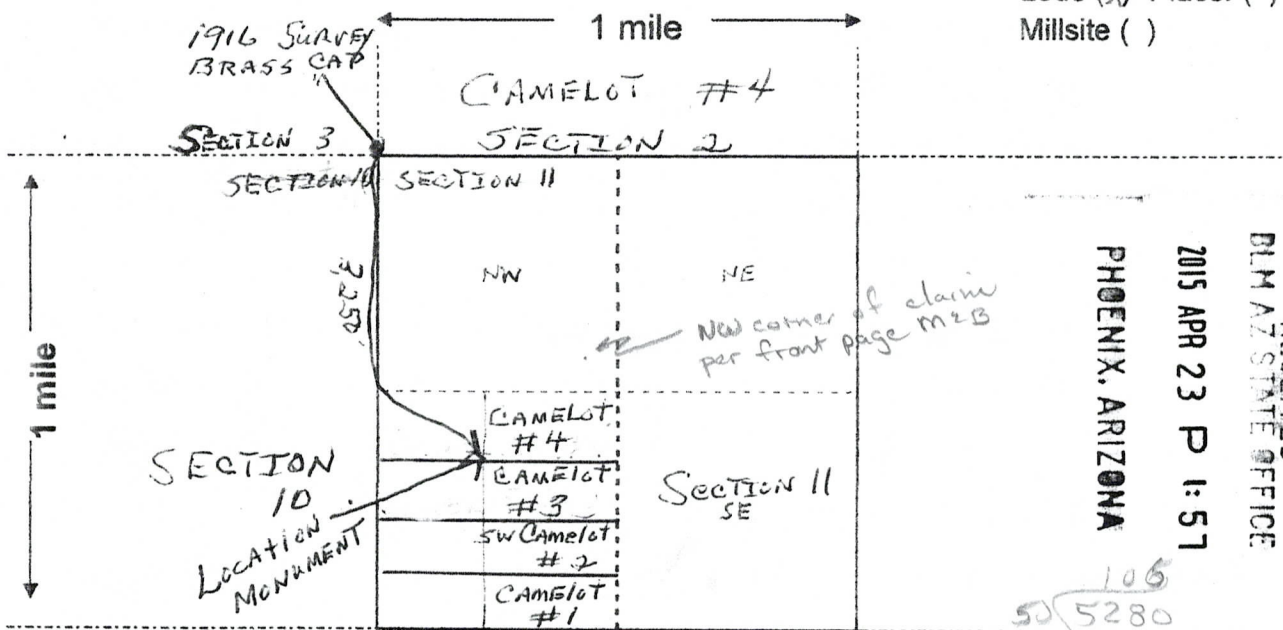
Print Name(s) ADVANCED ENERGY + ENVIRONMENTAL SYSTEMS, INC.

Signature(s) BY: Troy E. Stephens, President

Form MCF100  
Revised July 2014

**MINING CLAIM MAP**

Lode (X) Placer ( )  
Millsite ( )



RECEIVED  
DLM AZ STATE OFFICE  
2015 APR 23 P 1:51  
PHOENIX, ARIZONA

Scale: 1" = 2000 feet



106  
30 1/2  
3250  
318  
70

AMC 431562

- The above map depicts the CAMELOT #4 mining claim, which is located in Section (s) 11, Township 8 N, Range 1 W, Gila and Salt River Base and Meridian, \_\_\_\_\_ County, Arizona. Total claim acreage is 20 ACRES
- The type of corner and location monuments used are as follows: As previously staked
- The bearings and distances in degrees and feet between claim corners and to a public land survey monument are as depicted on the map.
- If the claim is a placer or millsite claim with exterior limits conforming to legal subdivisions of the public survey, provide a legal description of the claim \_\_\_\_\_

Form MCF100a  
Revised July 2014

Input Parameters for Geographic Report with Land

System Id = CR

Admin State = AZ

Geo State =

Casetype Begins With

Case Disp Txt = AUTHORIZED, CANCELLED, EXPIRED, PENDING, REJECTED, RELINQUISHED, WITHDRAWN

Mer Twp Rng =

Section =

Mtrs = 14 0080N 0010W 011, 14 0080N 0010W 999

Commodity =

Commodity Txt =

Pending Org =

Pend Org Decode =

Total Rows Returned: 2

RUN TIME: 12:55 PM

UNITED STATES DEPARTMENT OF INTERIOR  
BUREAU OF LAND MANAGEMENT  
GEOGRAPHIC REPORT WITH LAND  
Sorted by Serial Number

RUN DATE: 05/04/2015

Page 1 of 1

Adm State: AZ

Serial Number: AZA 030745

Total Case Acres: 1.000

<u>Casetype</u>	<u>Case Disp</u>				<u>Sect</u>	<u>Sur Typ</u>	<u>Sur Num</u>	<u>Suff</u>	<u>Subdivision</u>	<u>Act Pend</u>
293200	EXPIRED	14	0080N	0010W	011	ALIQ			ALL;	

Serial Number: AZA 035808

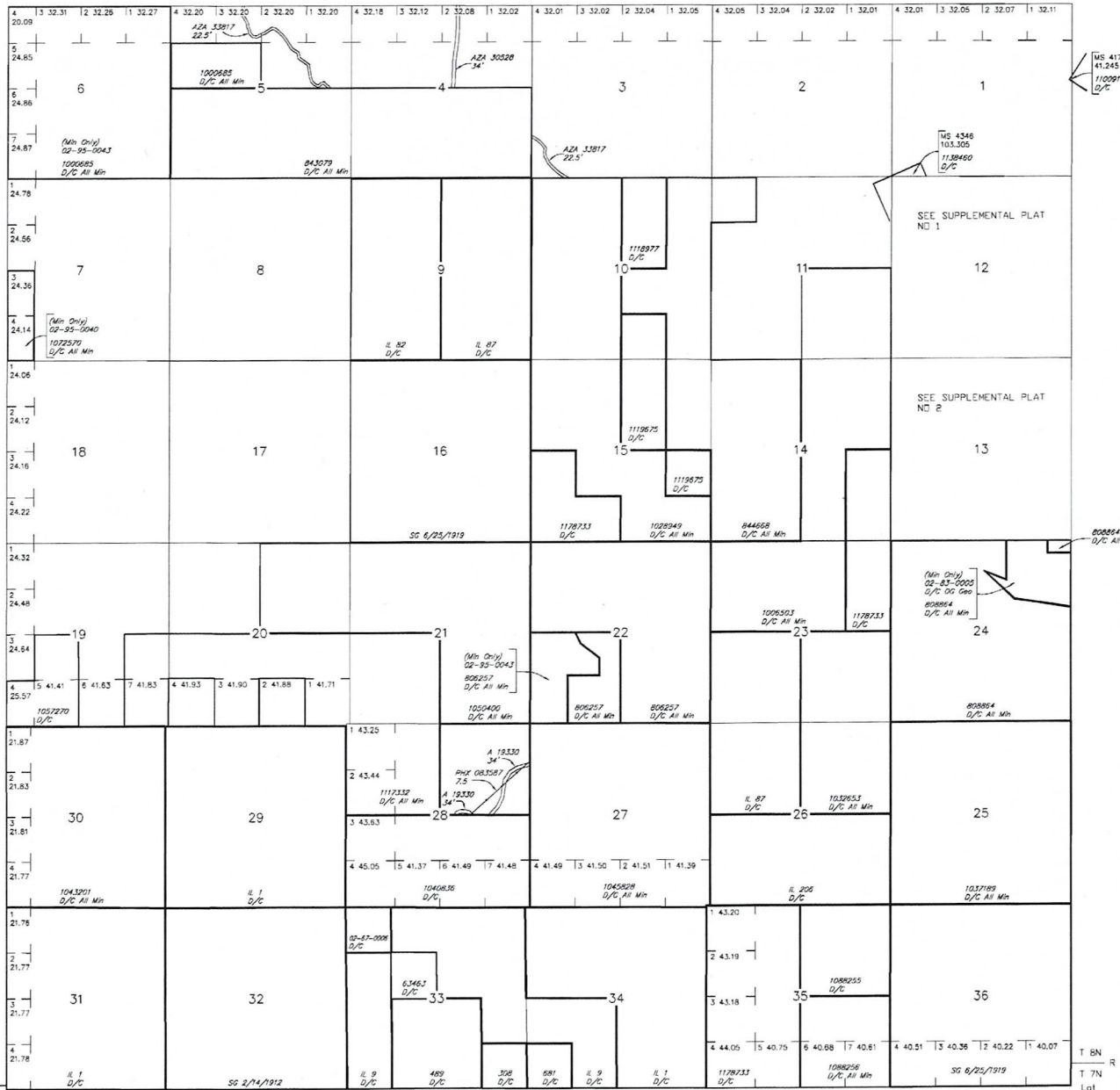
Total Case Acres: 5.000

<u>Casetype</u>	<u>Case Disp</u>				<u>Sect</u>	<u>Sur Typ</u>	<u>Sur Num</u>	<u>Suff</u>	<u>Subdivision</u>	<u>Act Pend</u>
380913	PENDING	14	0080N	0010W	011	FF			SW;	

# TOWNSHIP 8 NORTH RANGE 1 WEST OF THE GILA AND SALT RIVER MERIDIAN, ARIZONA

YAVAPAI COUNTY  
HASSAYAMPA FIELD OFFICE

STATUS OF PUBLIC DOMAIN  
LAND AND MINERAL TITLES



INDEX TO SEGREGATED TRACTS				
RESURVEY	ORIGINAL SURVEY			
TRACT NO	T	R	SEC	SUBDIVISION

FOR ORDERS AFFECTING DISPOSAL OR USE OF  
UNIDENTIFIED LANDS WITHDRAWN FOR CLASSIFICATION,  
MINERALS, WATER AND/OR OTHER PUBLIC PURPOSES,  
REFER TO INDEX OF MISCELLANEOUS DOCUMENTS.

Grazing Dist No 2

MDS 206 NE

02-95-0040 (Min Only)


Sec 30: All that part Lot 1, E1/2NW1/2, E1/2 lying  
North of a fence along the South of  
Buckham Wash and Castle Creek

02-95-0043 (Min Only)

Sec 21: N1/2, SE1/4 less and excepting M&B in  
NE1/4

R 2W  
T 8N

T 8N  
T 7N  
Long 33°58'57"N  
112°18'29"W



WARNING STATEMENT  
This plot is the Bureau's Record of Title, and should be used  
only as a graphic display of the township survey data. Rec-  
ords hereon do not reflect title changes which may have been  
affected by lateral movements of rivers or other bodies of water.  
Refer to the cadastral surveys for official survey information.

CURRENT TO	TA	GSR Mer
5-8-2014	ACAD	8 N
		1 W





Recorded at the request of:

*Roy Stephens*

When Recorded, MAIL TO:

*Roy Stephens  
3498 STRATFIELD DR.  
ATLANTA, GA. 30319*

LOCATION NOTICE

RECEIVED  
PLM AZ STATE OFFICE  
2015 APR 23 P 1:56  
PHOENIX, ARIZONA

ANC431502